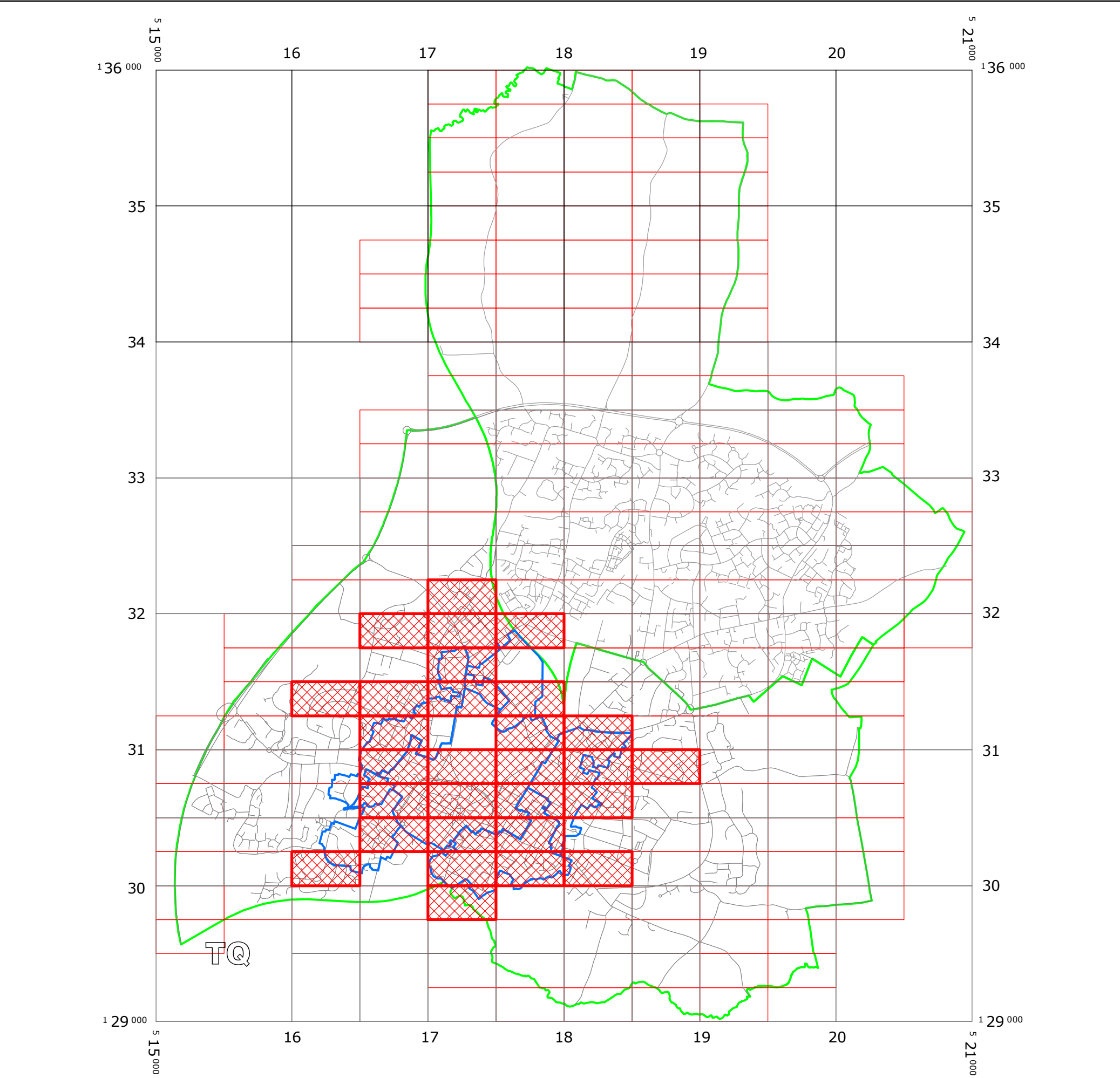


WEST SUSSEX COUNTY COUNCIL
((HORSHAM DISTRICT) (PARKING PLACES AND TRAFFIC REGULATION)
(CONSOLIDATION No. 2) ORDER 2006)
(HORSHAM CPZ AMENDMENT) ORDER 2016

HORSHAM AND NORTH HORSHAM: LOCATION OF WAITING RESTRICTIONS



KEY:

OS TILE GRID

PARKING TILE GRID

LOCATION OF WAITING RESTRICTIONS

PARISH BOUNDARY




BOUNDARY OF CONTROLLED PARKING ZONE




ROAD NETWORK

Key for Waiting Restrictions


All areas over which the provision of the orders apply are defined by the shaded areas as shown on the following plans plus a contiguous area not indicated on the plans of verge and/or footway between the carriageway edge and the highway boundary. The plans in this schedule are based upon grid references of the Ordnance Survey National Grid defined by the OSGB 36 triangulation.

Prohibition of waiting at any time





100		z_circle	No waiting, loading and unloading at any time
101		check	No waiting at any time
107		pat020	No waiting 8.00am-6.00pm Mon–Sat


111		pat 046	No waiting 9.00am-5.00pm Mon–Sat
112		dot5	No waiting 8.00am-6.00pm Mon-Fri
114		pat063	No waiting 9:00am-5:00pm Mon-Fri

Shared Residents Parking & Charged On-street Parking

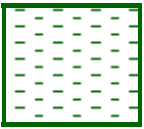


410		usgs503	Voucher, Pay and Display and Residents’ and Visitors’ permit holders only 9.00am-5.00pm Mon–Sat Tariff 11
-----	---	---------	---



Residents Parking

502		dot6	Residents’ and Visitors’ permit holders only 9.00am-5.00pm Mon-Sat
505		pat038	Residents’ and Visitors’ permit holders only 8.00am-10.00am Mon-Sat
506		pat039	Residents’ and Visitors’ permit holders only 10.00am-Noon Mon–Sat
507		pat046	Residents’ and Visitors’ permit holders only 2.00pm-4.00pm Mon-Sat


514		herring3	Traders’ permit holders only 8.00am-6.00pm Mon-Sat
522		shd102	Permit holders only past this point 9.00am-5.00pm Mon-Sat
526		usgs724	Permit holders only past this point 8.00am-10.00pm Mon-Sat

Shared Residents Parking & Free Limited Waiting






601		pat064	Residents' and Visitors' permit holders and Limited waiting for 1hr No return within 1hr for non-permit holders 9.00am-5.00pm Mon-Sat
605		usgs712	Residents' and Visitors' permit holders and Limited waiting for 2hrs No return within 2hrs for non-permit holders 9.00am-5.00pm Mon-Sat
607		circle3	Residents' and Visitors' permit holders and Limited waiting for 30mins No return within 1hr for non-permit holders 9.00am-5.00pm Mon-Sat


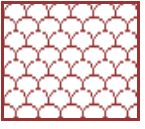




608		historic2	Residents' and Visitors' permit holders and Limited waiting for 30mins No return within 1hr for non-permit holders 2.00pm-4.00pm Mon-Sat
628		usgs401	Residents' and Visitors' permit holders and Limited waiting for 3hrs No return within 1hr for non-permit holders 9.00am-5.00pm Mon-Sat

Free Limited Waiting



706		historic2	Waiting limited to 30mins No return within 30mins 9.00am-5.00pm Mon-Sat
-----	--	-----------	---



Specified Vehicles

803		check	No stopping at any time except Police vehicles
804		dot6	Doctors vehicles
819		circle3	Loading bay-Any vehicle 7.00am-7.00pm any day
823		circle4	Loading bay 7.00am-7pm and Taxi bay 7.00pm-7.00am any day
824		zcircle	No waiting 7.00am-7.00pm and Taxi bay 7.00pm-7.00am any day

830		check	Disabled persons vehicles at any time
838		usgs504	Loading bay – Any vehicle 8.00am-6.00pm any day Loading limited to 30mins
844		usgs721	No stopping at any time except taxis
845		usgs602	No waiting at any time except taxis
867		circle4	Car club permit holders only at any time
868		usgs317	Loading bay-Any vehicle 4.30pm-10.30am any day

Clearways

1100		usgs503	School Keep Clear-No stopping at any time
1103		herring3	Bus stop clearway at any time

	Boundary of Controlled Parking Zone
	District Boundary

1110		usgs677	School Keep Clear No stopping 8.00am-5.00pm Mon-Fri
------	---	---------	---

WEST SUSSEX COUNTY COUNCIL
((HORSHAM DISTRICT) (PARKING PLACES AND TRAFFIC REGULATION)
(CONSOLIDATION NO. 2) ORDER 2006)
(HORSHAM CPZ AMENDMENT) ORDER 2016

West Sussex County Council in exercise of their powers under Sections 1 (1) 2 (1) and (2), 4 (2), 45, 46, 49 and 53 and Part IV of Schedule 9 of the Road Traffic Regulation Act 1984 "the Act" as amended and of all other enabling powers and after consultation with the chief officer of police in accordance with Part III of Schedule 9 to the Act hereby make the following Order:-

1. This Order shall come into operation on the 3rd day of October 2016 and may be cited as "West Sussex County Council ((Horsham District) (Parking Places and Traffic Regulation) (Consolidation No. 2) Order 2006) (Horsham CPZ Amendment) Order 2016."
1. The "West Sussex County Council (Horsham District) (Parking Places and Traffic Regulation) (Consolidation No.2) Order 2006" is hereby amended by the deletion from it of the plans specified in the First Schedule to this Order, and the substitution of the plans attached in the Second Schedule to this Order, and, by the replacement of the Third Schedule of the 2006 Order, titled List of Streets and parts of streets within the Controlled Parking Zone(s), Horsham CPZ, with the Third Schedule to this Order

FIRST SCHEDULE
Plan numbers to be revoked

TQ1630NEN (Sheet No. 5)
TQ1630NES (Sheet No. 6)
TQ1630SEN (Sheet No. 4)
TQ1630SWS (Sheet No. 4)
TQ1631NEN (Sheet No. 1)
TQ1631SEN (Sheet No. 6)
TQ1631SES (Sheet No. 4)
TQ1631SWN (Sheet No. 1)
TQ1729NWN (Sheet No. 3)
TQ1730NEN (Sheet No. 6)
TQ1730NES (Sheet No. 5)
TQ1730NWN (Sheet No. 4)
TQ1730NWS (Sheet No. 10)
TQ1730SEN (Sheet No. 7)
TQ1730SES (Sheet No. 7)
TQ1730SWN (Sheet No. 9)
TQ1730SWS (Sheet No. 4)
TQ1731NEN (Sheet No. 3)
TQ1731NWN (Sheet No. 4)
TQ1731NWS (Sheet No. 3)
TQ1731SEN (Sheet No. 2)
TQ1731SES (Sheet No. 4)
TQ1731SWN (Sheet No. 5)
TQ1732SWS (Sheet No. 4)
TQ1830NEN (Sheet No. 4)
TQ1830NWN (Sheet No. 5)
TQ1830NWS (Sheet No. 5)
TQ1830SWS (Sheet No. 4)
TQ1831SWS (Sheet No. 4)

SECOND SCHEDULE
Plans to be substituted
(as attached)

TQ1630NEN (Sheet No. 6)
TQ1630NES (Sheet No. 7)
TQ1630SEN (Sheet No. 5)
TQ1630SWS (Sheet No. 5)
TQ1631NEN (Sheet No. 2)
TQ1631SEN (Sheet No. 7)
TQ1631SES (Sheet No. 5)
TQ1631SWN (Sheet No. 2)
TQ1729NWN (Sheet No. 4)
TQ1730NEN (Sheet No. 7)
TQ1730NES (Sheet No. 6)
TQ1730NWN (Sheet No. 5)
TQ1730NWS (Sheet No. 11)
TQ1730SEN (Sheet No. 8)
TQ1730SES (Sheet No. 8)
TQ1730SWN (Sheet No. 10)
TQ1730SWS (Sheet No. 5)
TQ1731NEN (Sheet No. 4)
TQ1731NWN (Sheet No. 5)
TQ1731NWS (Sheet No. 4)
TQ1731SEN (Sheet No. 3)
TQ1731SES (Sheet No. 5)
TQ1731SWN (Sheet No. 6)
TQ1732SWS (Sheet No. 5)
TQ1830NEN (Sheet No. 5)
TQ1830NWN (Sheet No. 6)
TQ1830NWS (Sheet No. 6)
TQ1830SWS (Sheet No. 5)
TQ1831SWS (Sheet No. 5)

THIRD SCHEDULE

Lists of streets and parts of streets within the Controlled Parking Zone(s)

Horsham CPZ

Zone A

Access Road to Leisure Centre
Albion Way
Barttelot Road
Bishopric
Black Horse Way
Carfax
Chichester Terrace
Copnall Way
Crown Alley
Denne Road – (Nos. 3-21 & Nos. 4-8)
East Street
Gladstone Road
Hurst Road – (Nos. 2-52 & No. 3)
Livingstone Road
London Road
Lower Tanbridge Way
Madeira Avenue
Market Square
Medwin Walk
Middle Street
Nightingale Road – (Nos. 1-5 & Griffin House)
Norfolk Road
Norfolk Terrace
North Parade – (Between London Rd & Blunts Way)
North Street – (No. 57 & between Park Rd & Hurst Rd)
Park Place
Park Street
Park Terrace East
Park Terrace West
Park Way
Parkside Mews
Springfield Road
Springfield Crescent
Springfield Park Road
South Street
Stanley Walk
Swan Walk Rear Access Road
Talbot Lane – (1-2 Barn Cottages & 1-4 Brook Terrace)
The Causeway
Wellington Road
West Street
Worthing Road – (Nos 1-6, 20-30, Friends Cottage, 34 & 38-42)

Zone B

Blackbridge Lane – (Nos. 2-30, Wakefield Court & Slades)
Blunts Way
Cedar Close
Curzon Avenue
Farm Avenue
Greenway – (Nos. 1-28)
Guildford Road – (even Nos. 16-44)
Ingram Close
Michell Close
Middleton Road
Milnwood Road
Newlands Road
North Parade – (Nos. 1-41, Ravenscroft Court, Springfield House & Timber Court)
Rushams Road
Vale Drive
West Parade – (Nos. 1-30 & Fig House)

Zone C

Angus Close
Gordon Road
Hurst Avenue
Hurst Court
Hurst Road – (Nos. 21-25, Nos. 70-98)
Hurst Cottage & Orchard Cottage,
Milestone House & Northbrook Court)
North Street
Pinehurst
North Street
Richmond Road
St. Christopher Close

Zone D

Ayshe Court Drive
Barrington Road
Burford Road
Cambridge Road
Clarence Road – (Nos. 1-126)
Depot Road – (Nos. 1-24, even Nos. 26-42, Cray, Rose Lea & Sparrows)
Devonshire Road
Highlands Avenue – (Nos. 1-16)
Highlands Crescent
New Street – (Nos. 144-204, Dorset Ct. Kent Ct, Hampshire Ct, Standings Ct & Surrey Ct)
Oakhill Road
Oxford Road
St John Close
Station Close
Station Road
Stirling Way
The Poplars
Trenear Close
Waterfield Close

Zone E

Arthur Road
Bedford Road
Brighton Road – (Nos 1-52 & 7 Jarratt Court)
Chesworth Crescent
Chesworth Gardens
Chesworth Lane
Denne Parade
Denne Road – (Between Fordingbridge Close and Denne Parade).
Fordingbridge Close
Goring's Mead
Hadman's Close
Kennedy Road
New Street – (Nos. 2-147 & Gardeners Court)
Normandy
Queen Street
Queensway
South Grove
St Marys Gardens
The Hornets
Victoria Street

Zone F

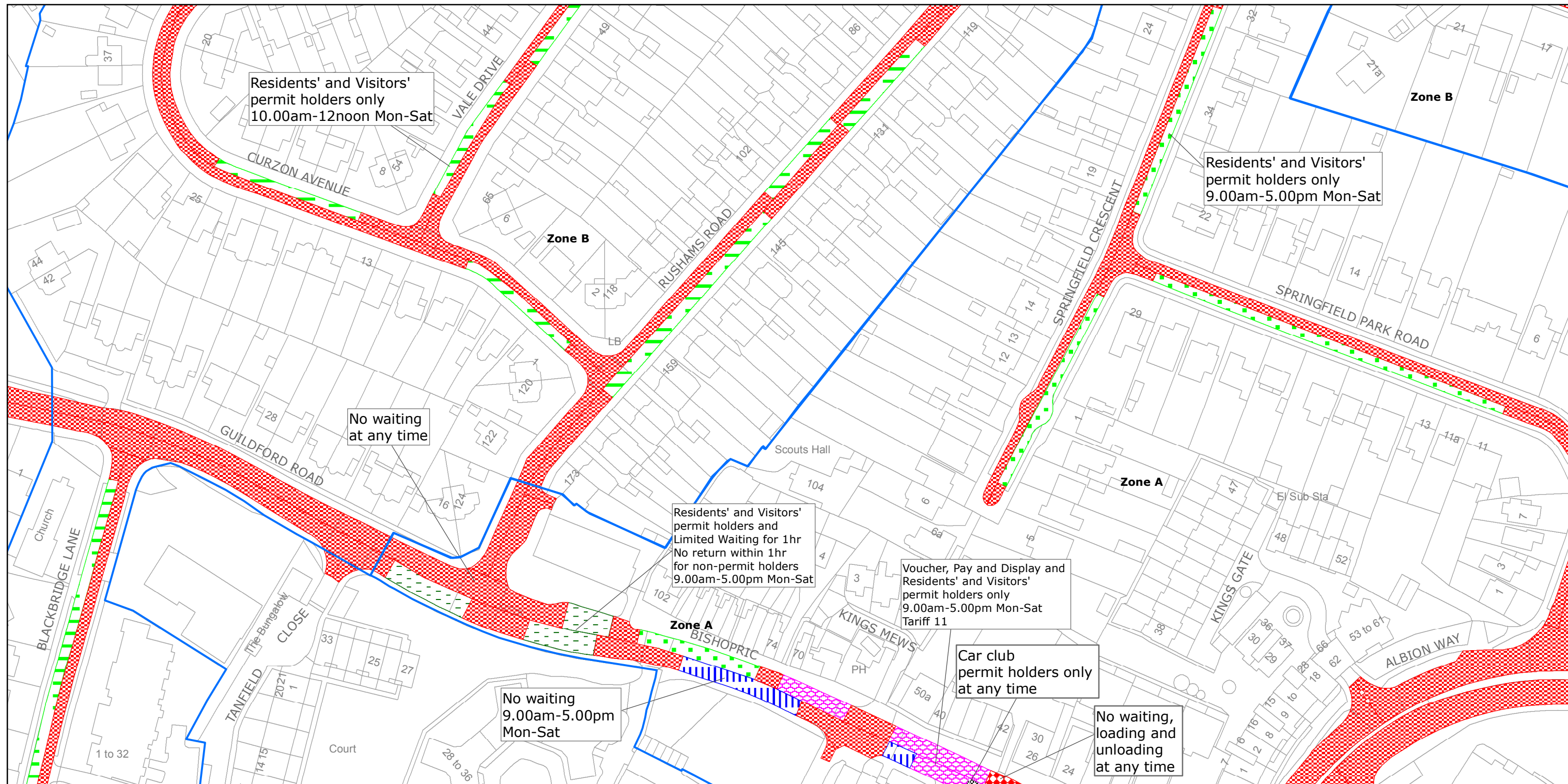
Blackbridge Lane – (Between Arunside and Worthing Road)
Hengist Close
Needles Close
River Mead
Tanbridge Park
Tanbridge Place
Three Acres
Worthing Road – (Nos. 1-58, Afon House & Prewitts Mill)

)
)
)
)
) (L.S.)
)
)
)
)



04/08 DELEGATED AUTHORITY

WEST SUSSEX COUNTY COUNCIL



West Sussex County Council
Highways & Transport
The Grange
Tower Street
Chichester
West Sussex
PO19 1RH

HORSHAM DISTRICT: HORSHAM
WAITING RESTRICTIONS

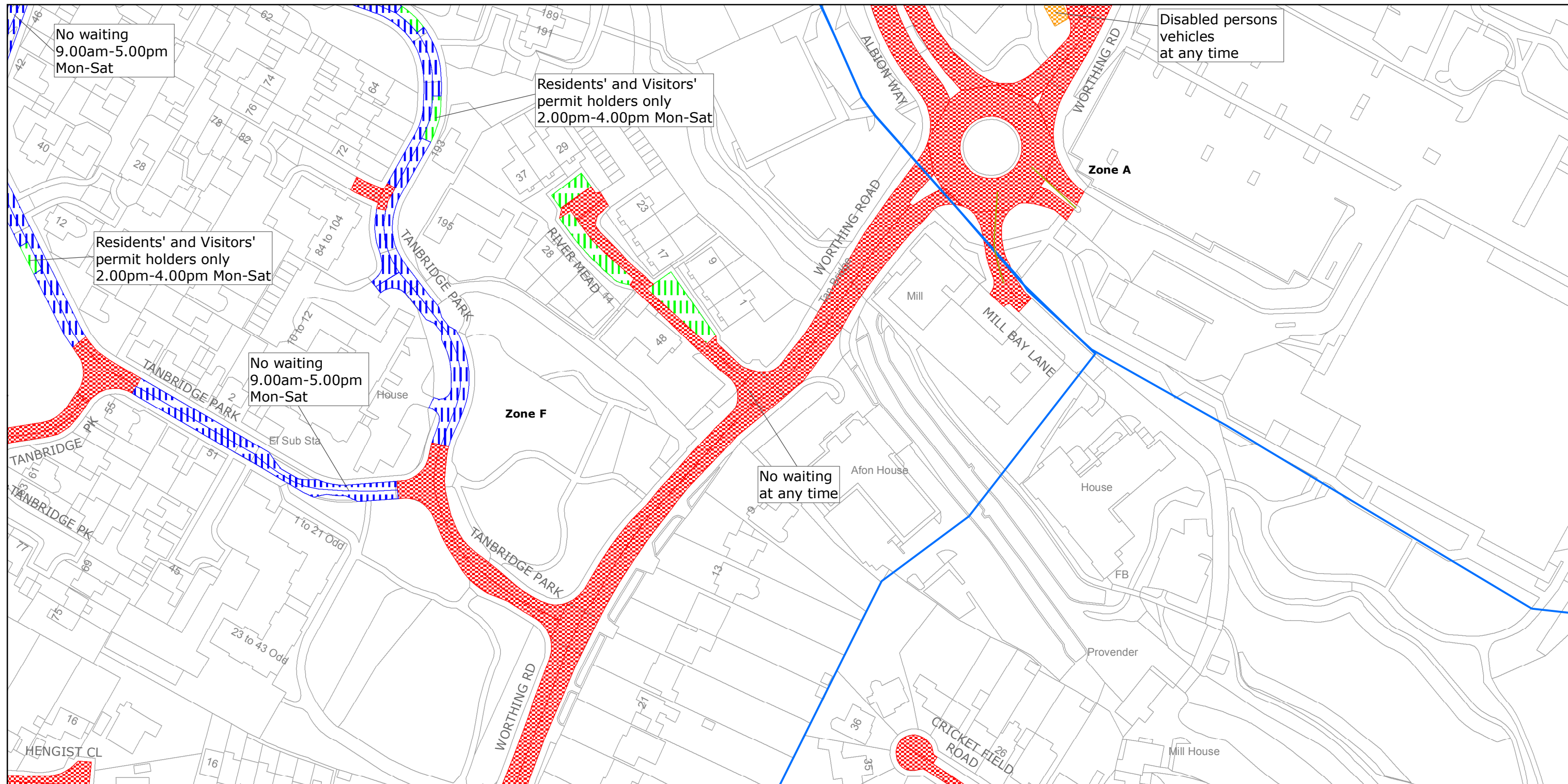
Reproduced from or based upon 2013 Ordnance Survey material with permission of the Controller of HMSO (c) Crown Copyright reserved.
Unauthorised reproduction infringes Crown copyright and may lead to prosecution or civil proceedings West Sussex County Council Licence No. 100023447

TILE REF NO:
TQ1630NEN

SHEET ISSUE NO 6
SHEET ACTIVE FROM - 03/10/2016



SCALE:
1:1250
at A3 size



West Sussex County Council
Highways & Transport
The Grange
Tower Street
Chichester
West Sussex
PO19 1RH

HORSHAM DISTRICT: HORSHAM
WAITING RESTRICTIONS

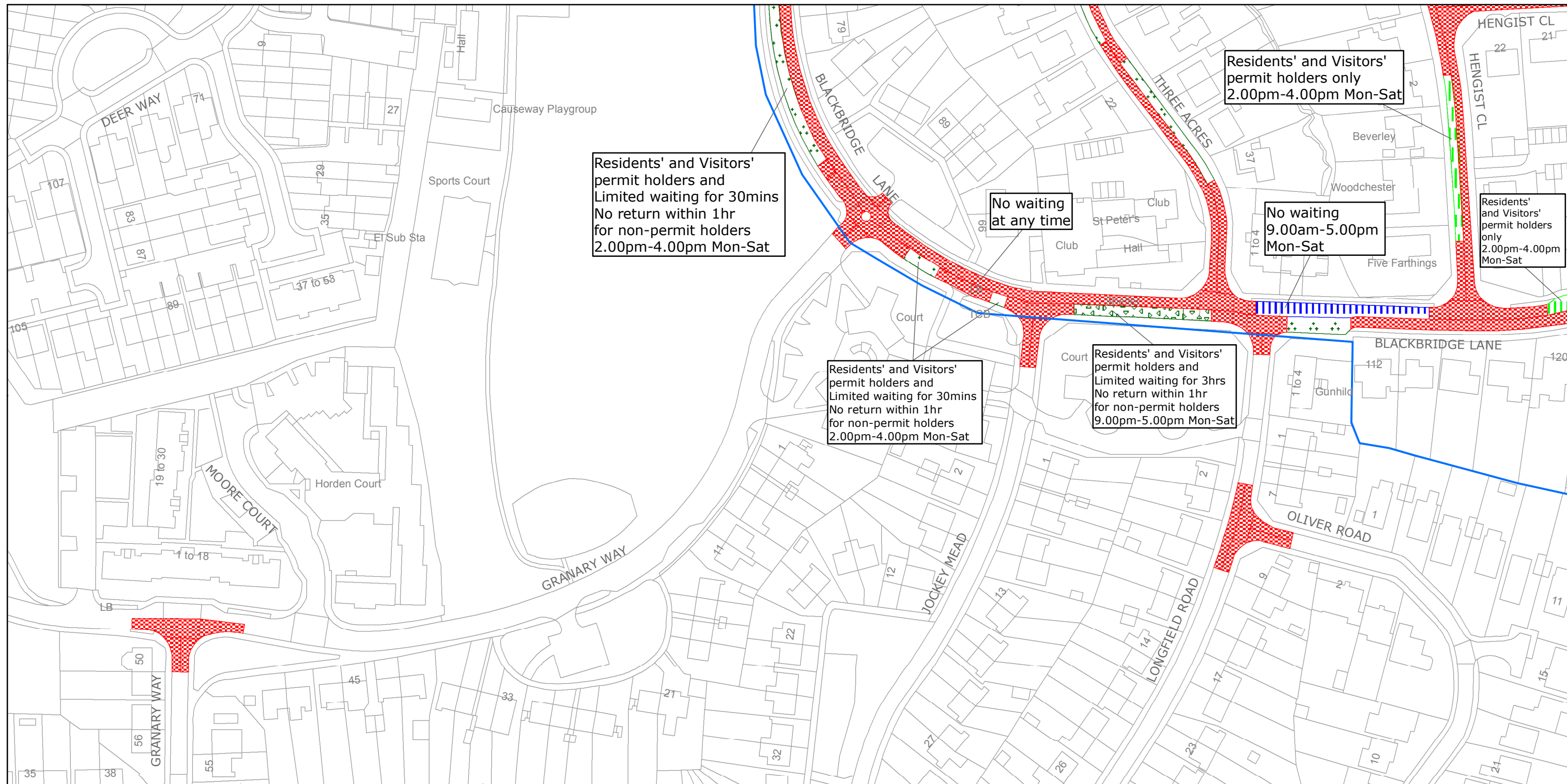
Reproduced from or based upon 2013 Ordnance Survey material with permission of the Controller of HMSO (c) Crown Copyright reserved.
Unauthorised reproduction infringes Crown copyright and may lead to prosecution or civil proceedings West Sussex County Council Licence No. 100023447

TILE REF NO:
TQ1630SEN

SHEET ISSUE NO 5
SHEET ACTIVE FROM - 03/10/2016



SCALE:
1:1250
at A3 size



West Sussex County Council
 Highways & Transport
 The Grange
 Tower Street
 Chichester
 West Sussex
 PO19 1RH

HORSHAM DISTRICT: HORSHAM WAITING RESTRICTIONS

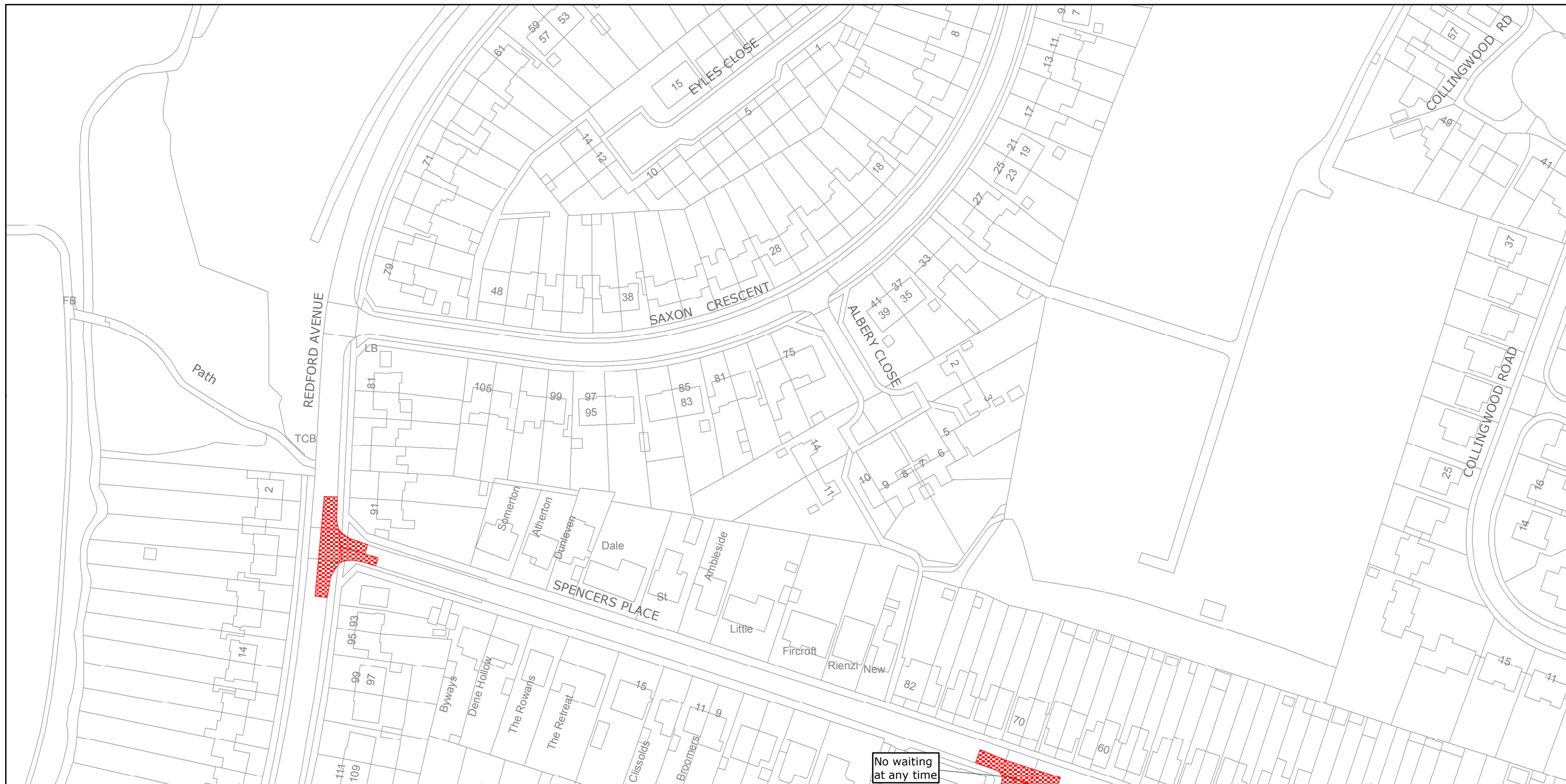
Reproduced from or based upon 2013 Ordnance Survey material with permission of the Controller of HMSO (c) Crown Copyright reserved.
 Unauthorised reproduction infringes Crown copyright and may lead to prosecution or civil proceedings West Sussex County Council Licence No. 100023447

TILE REF NO:
 TQ1630SWS

SHEET ISSUE NO 5
 SHEET ACTIVE FROM - 03/10/2016



SCALE:
 1:1250
 at A3 size



West Sussex County Council
Highways & Transport
The Grange
Tower Street
Chichester
West Sussex
PO19 1RH

HORSHAM DISTRICT: HORSHAM
WAITING RESTRICTIONS

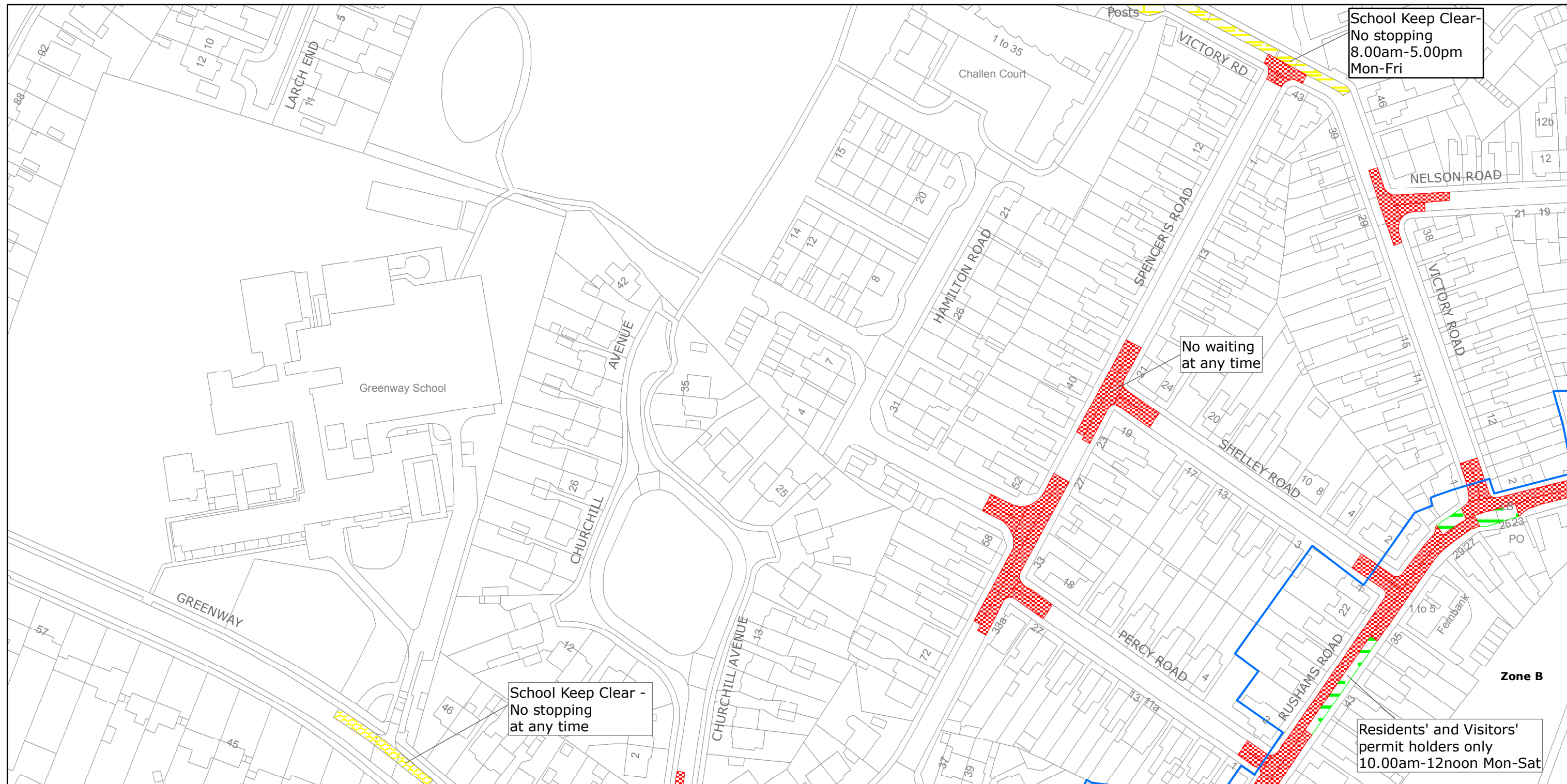
Reproduced from or based upon 2013 Ordnance Survey material with permission of the Controller of HMSO (c) Crown Copyright reserved.
Unauthorised reproduction infringes Crown copyright and may lead to prosecution or civil proceedings West Sussex County Council Licence No. 100023447

TILE REF NO:
TQ1631NEN

SHEET ISSUE NO 2
SHEET ACTIVE FROM - 03/10/2016



SCALE:
1:1250
at A3 size



West Sussex County Council
Highways & Transport
The Grange
Tower Street
Chichester
West Sussex
PO19 1RH

HORSHAM DISTRICT: HORSHAM
WAITING RESTRICTIONS

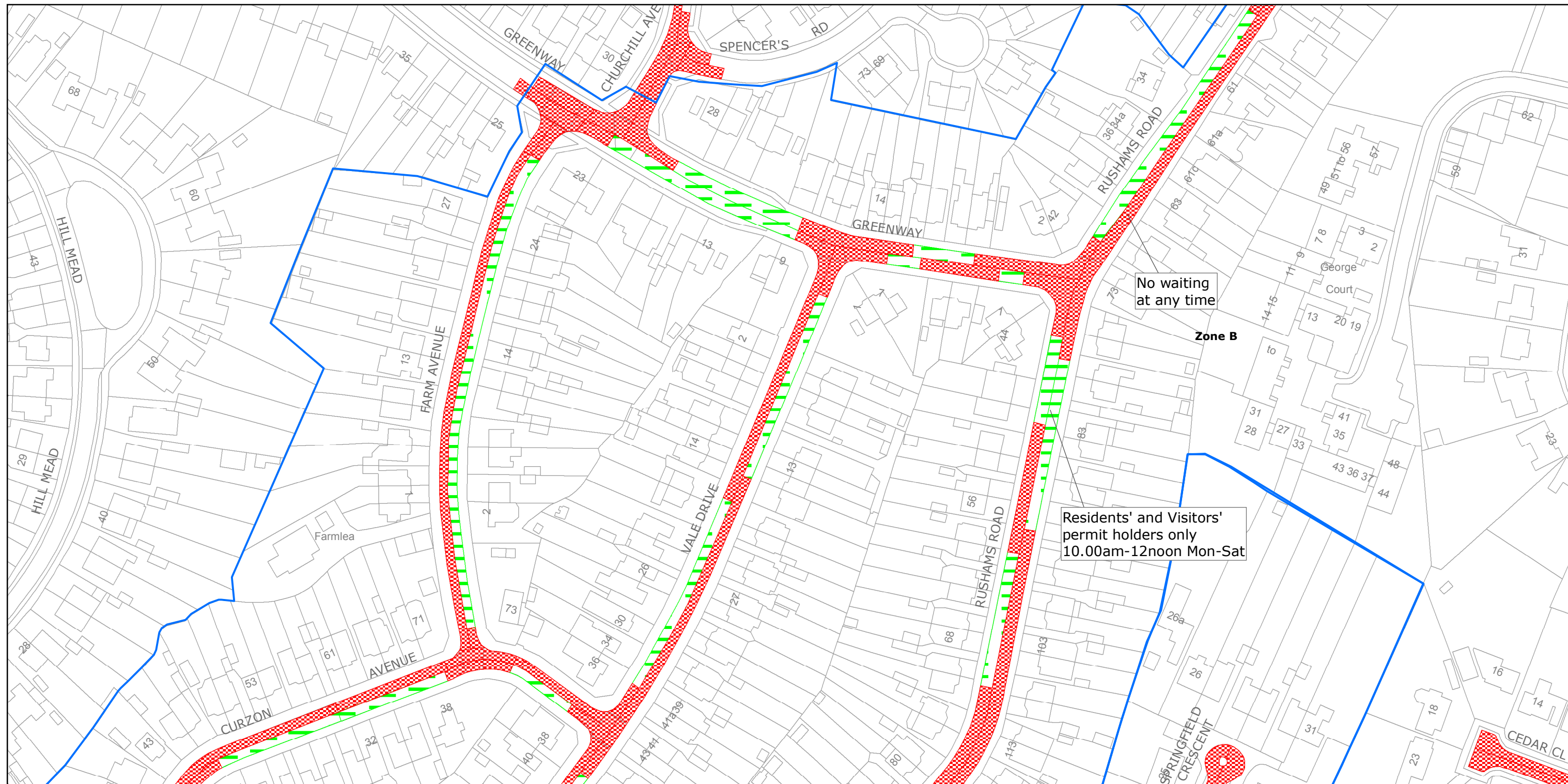
Reproduced from or based upon 2013 Ordnance Survey material with permission of the Controller of HMSO (c) Crown Copyright reserved.
Unauthorised reproduction infringes Crown copyright and may lead to prosecution or civil proceedings West Sussex County Council Licence No. 100023447

TILE REF NO:
TQ1631SEN

SHEET ISSUE NO 7
SHEET ACTIVE FROM - 03/10/2016



SCALE:
1:1250
at A3 size



West Sussex County Council
Highways & Transport
The Grange
Tower Street
Chichester
West Sussex
PO19 1RH

HORSHAM DISTRICT: HORSHAM WAITING RESTRICTIONS

Reproduced from or based upon 2013 Ordnance Survey material with permission of the Controller of HMSO (c) Crown Copyright reserved.
Unauthorised reproduction infringes Crown copyright and may lead to prosecution or civil proceedings West Sussex County Council Licence No. 100023447

TILE REF NO:
TQ1631SES

SHEET ISSUE NO 5
SHEET ACTIVE FROM - 03/10/2016



SCALE:
1:1250
at A3 size



West Sussex County Council
Highways & Transport
The Grange
Tower Street
Chichester
West Sussex
PO19 1RH

HORSHAM DISTRICT: HORSHAM
WAITING RESTRICTIONS

Reproduced from or based upon 2013 Ordnance Survey material with permission of the Controller of HMSO (c) Crown Copyright reserved.
Unauthorised reproduction infringes Crown copyright and may lead to prosecution or civil proceedings West Sussex County Council Licence No. 100023447

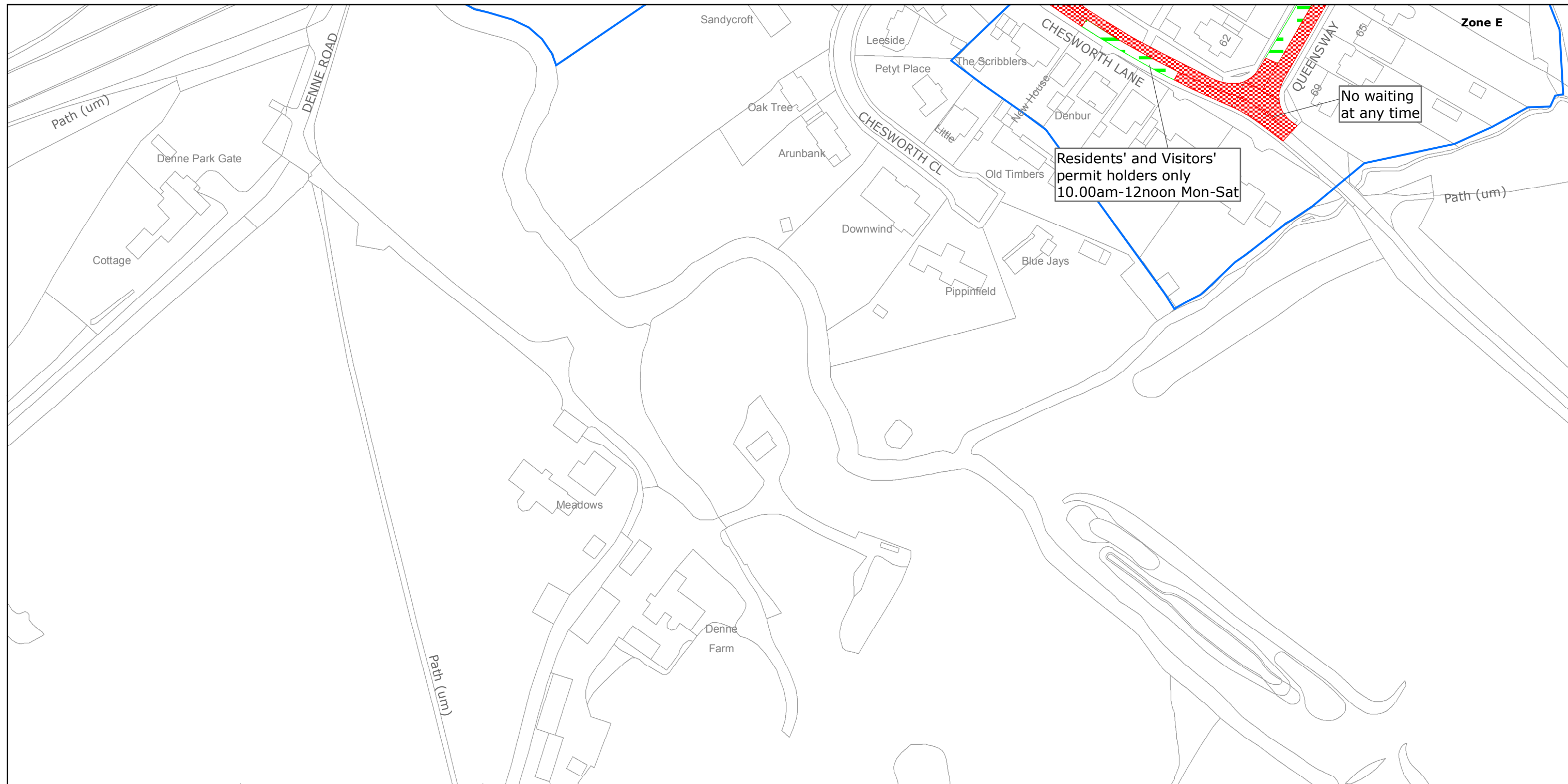
TILE REF NO:
TQ1631SWN

SHEET ISSUE NO 2
SHEET ACTIVE FROM - 03/10/2016



SCALE:
1:1250

at A3 size



West Sussex County Council
Highways & Transport
The Grange
Tower Street
Chichester
West Sussex
PO19 1RH

HORSHAM DISTRICT: HORSHAM
WAITING RESTRICTIONS

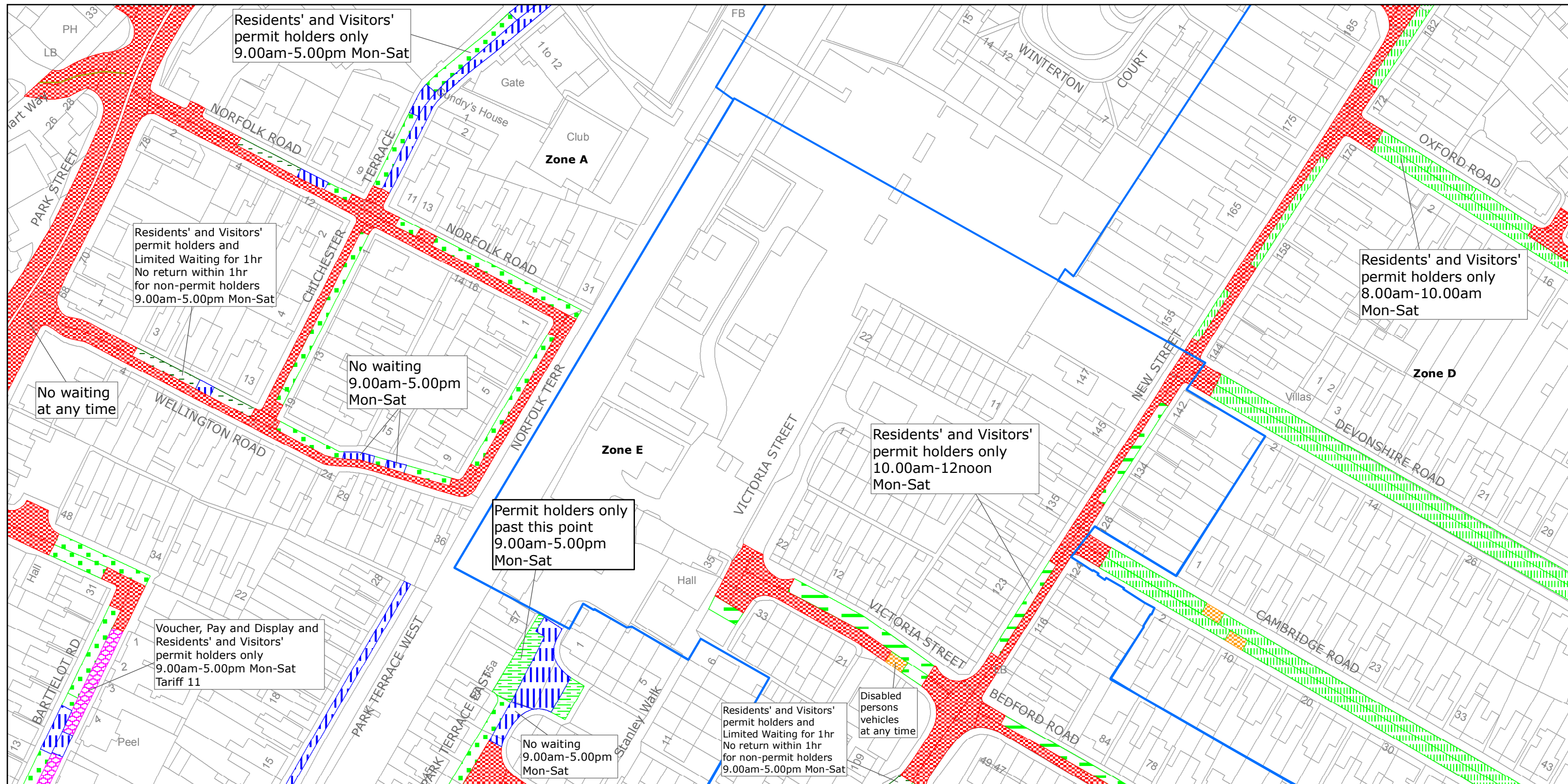
Reproduced from or based upon 2013 Ordnance Survey material with permission of the Controller of HMSO (c) Crown Copyright reserved.
Unauthorised reproduction infringes Crown copyright and may lead to prosecution or civil proceedings West Sussex County Council Licence No. 100023447

TILE REF NO:
TQ1729NWN

SHEET ISSUE NO 4
SHEET ACTIVE FROM - 03/10/2016



SCALE:
1:1250
at A3 size



West Sussex County Council
Highways & Transport
The Grange
Tower Street
Chichester
West Sussex
PO19 1RH

HORSHAM DISTRICT: HORSHAM

WAITING RESTRICTIONS

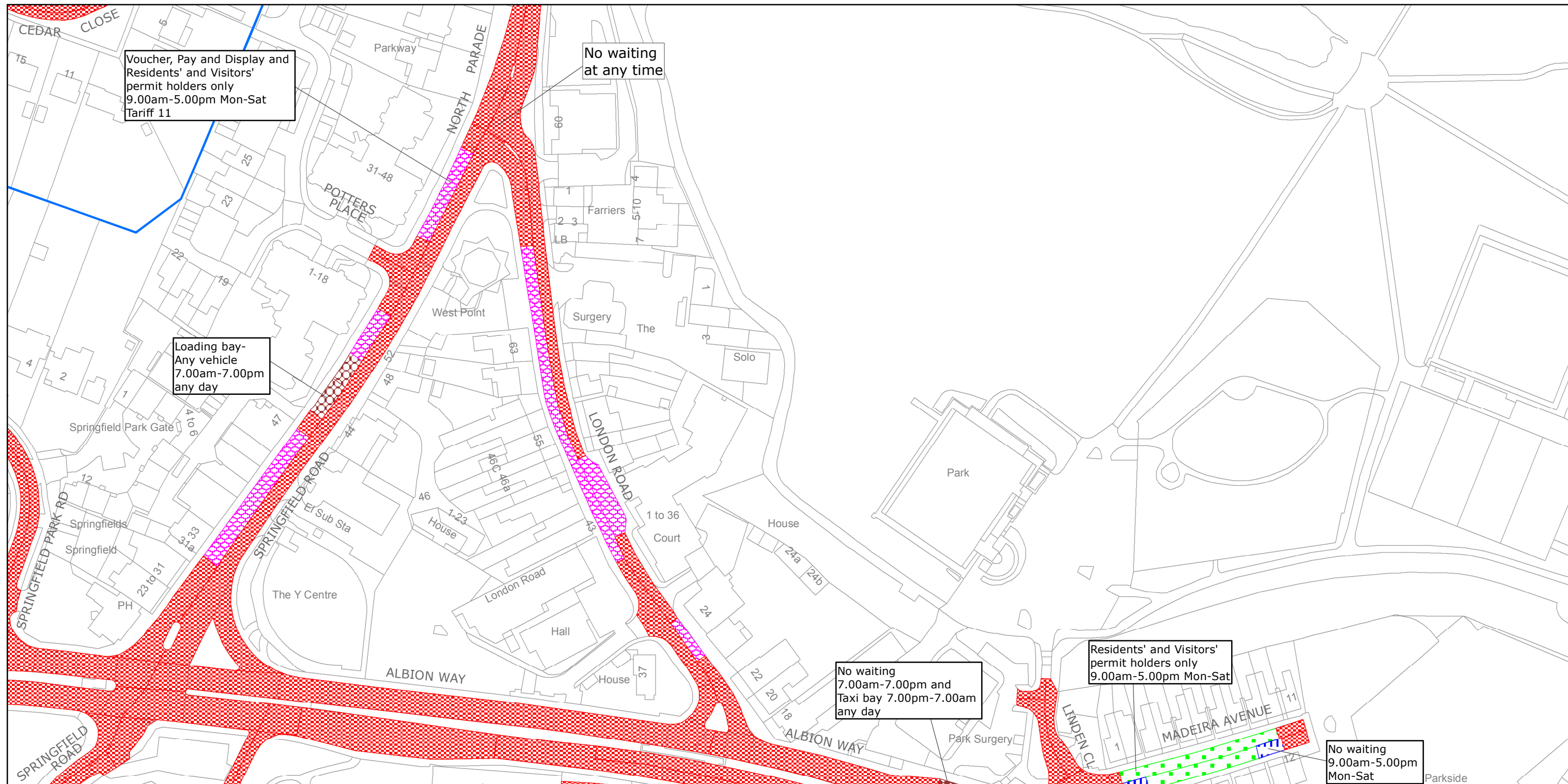
Reproduced from or based upon 2013 Ordnance Survey material with permission of the Controller of HMSO (c) Crown Copyright reserved.
Unauthorised reproduction infringes Crown copyright and may lead to prosecution or civil proceedings West Sussex County Council Licence No. 100023447

TILE REF NO:
TQ1730NES

SHEET ISSUE NO 6
SHEET ACTIVE FROM - 03/10/2016



SCALE:
1:1250
at A3 size



West Sussex County Council
Highways & Transport
The Grange
Tower Street
Chichester
West Sussex
PO19 1RH

HORSHAM DISTRICT: HORSHAM
WAITING RESTRICTIONS

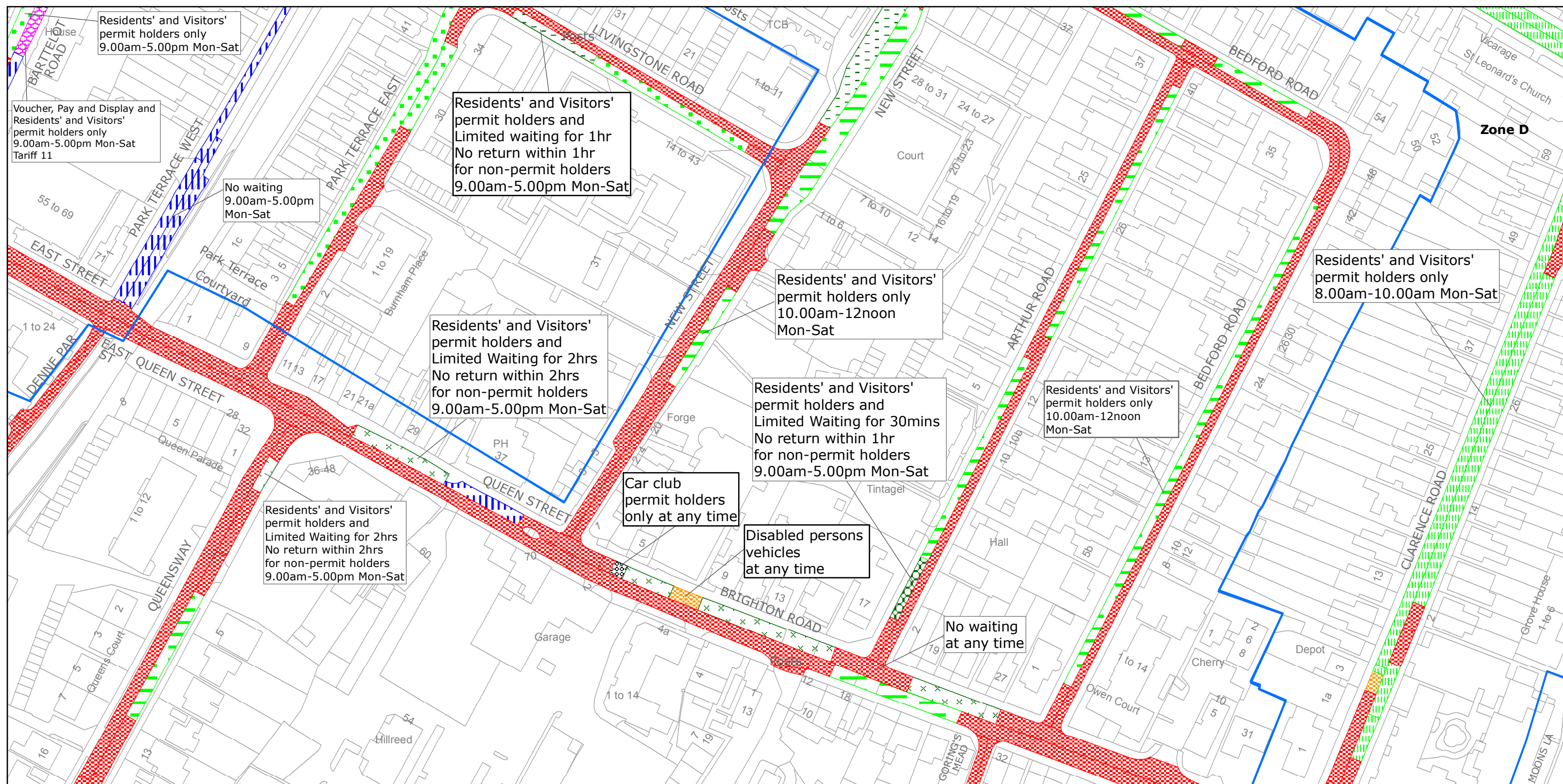
Reproduced from or based upon 2013 Ordnance Survey material with permission of the Controller of HMSO (c) Crown Copyright reserved.
Unauthorised reproduction infringes Crown copyright and may lead to prosecution or civil proceedings West Sussex County Council Licence No. 100023447

TILE REF NO:
TQ1730NWN

SHEET ISSUE NO 5
SHEET ACTIVE FROM - 03/10/2016



SCALE:
1:1250
at A3 size



West Sussex County Council
Highways & Transport
The Grange
Tower Street
Chichester
West Sussex
PO19 1RH

HORSHAM DISTRICT: HORSHAM

WAITING RESTRICTIONS

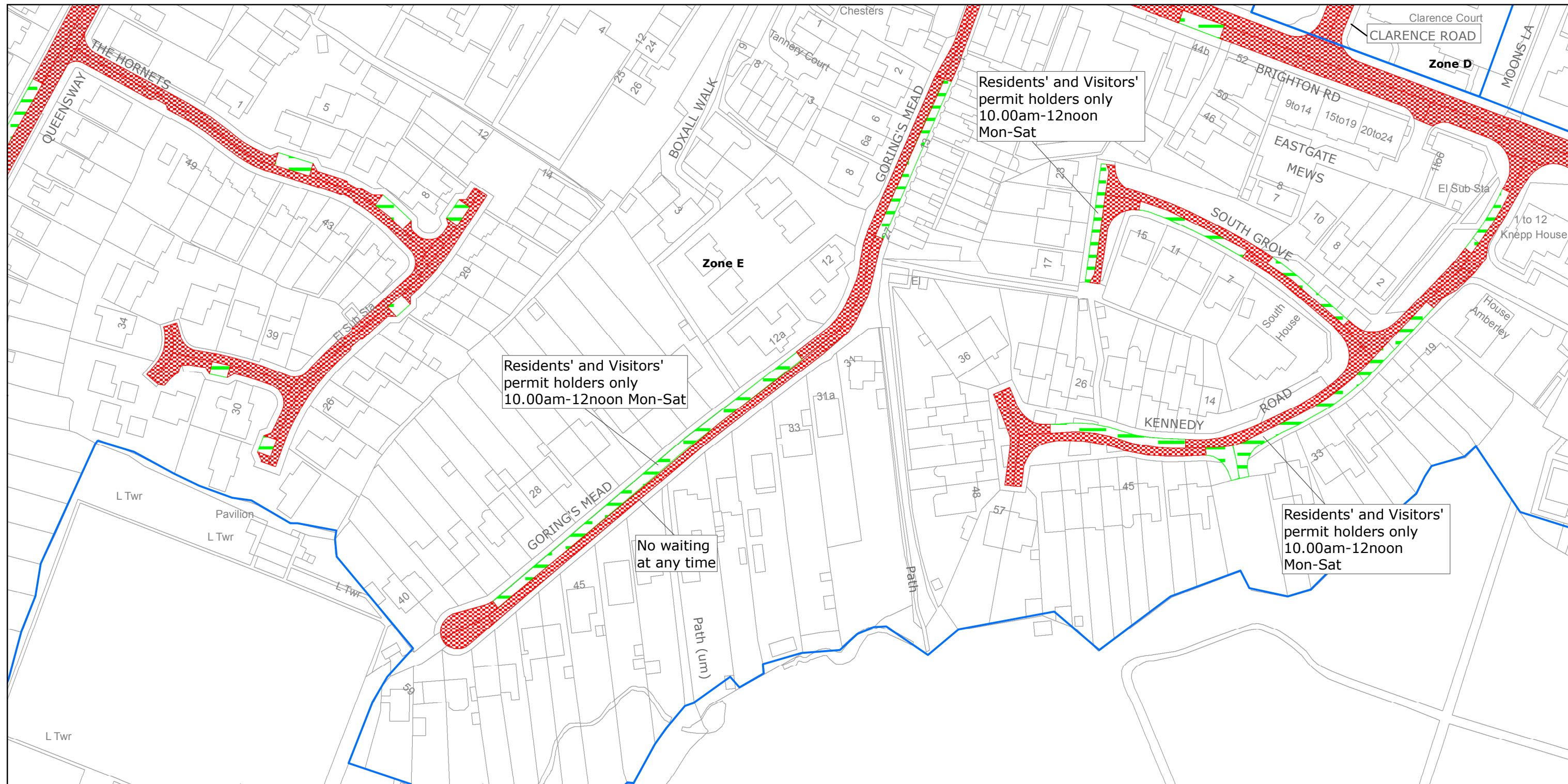
Reproduced from or based upon 2013 Ordnance Survey material with permission of the Controller of HMSO (c) Crown Copyright reserved.
Unauthorised reproduction infringes Crown copyright and may lead to prosecution or civil proceedings West Sussex County Council Licence No. 100023447

TILE REF NO:
TQ1730SEN

SHEET ISSUE NO 8
SHEET ACTIVE FROM - 03/10/2016



SCALE:
1:1250
at A3 size



West Sussex County Council
Highways & Transport
The Grange
Tower Street
Chichester
West Sussex
PO19 1RH

HORSHAM DISTRICT: HORSHAM

WAITING RESTRICTIONS

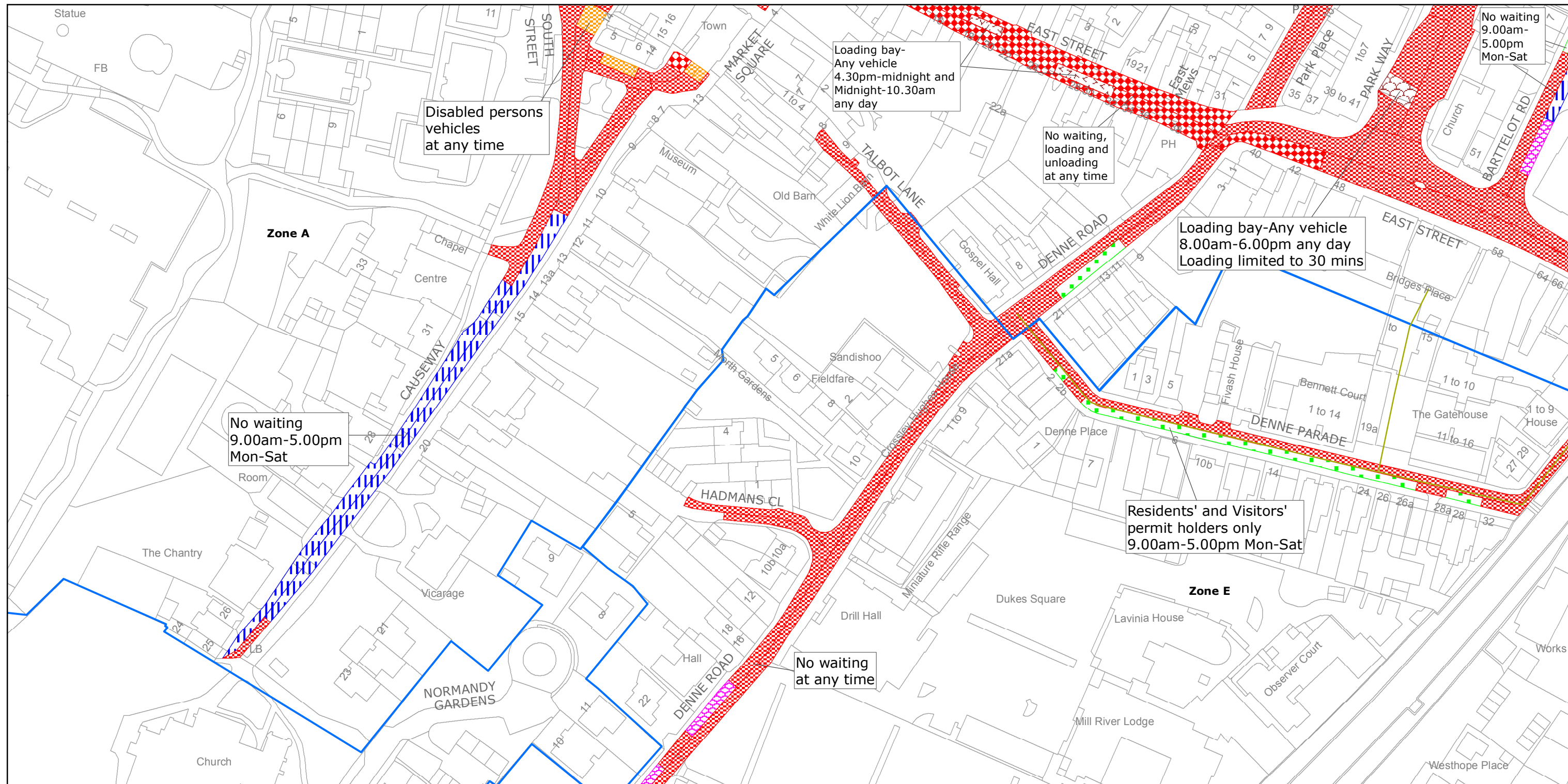
Reproduced from or based upon 2013 Ordnance Survey material with permission of the Controller of HMSO (c) Crown Copyright reserved.
Unauthorised reproduction infringes Crown copyright and may lead to prosecution or civil proceedings West Sussex County Council Licence No. 100023447

TILE REF NO: TQ1730SES

SHEET ISSUE NO 8
SHEET ACTIVE FROM - 03/10/2016



SCALE:
1:1250
at A3 size



West Sussex County Council
Highways & Transport
The Grange
Tower Street
Chichester
West Sussex
PO19 1RH

HORSHAM DISTRICT: HORSHAM

WAITING RESTRICTIONS

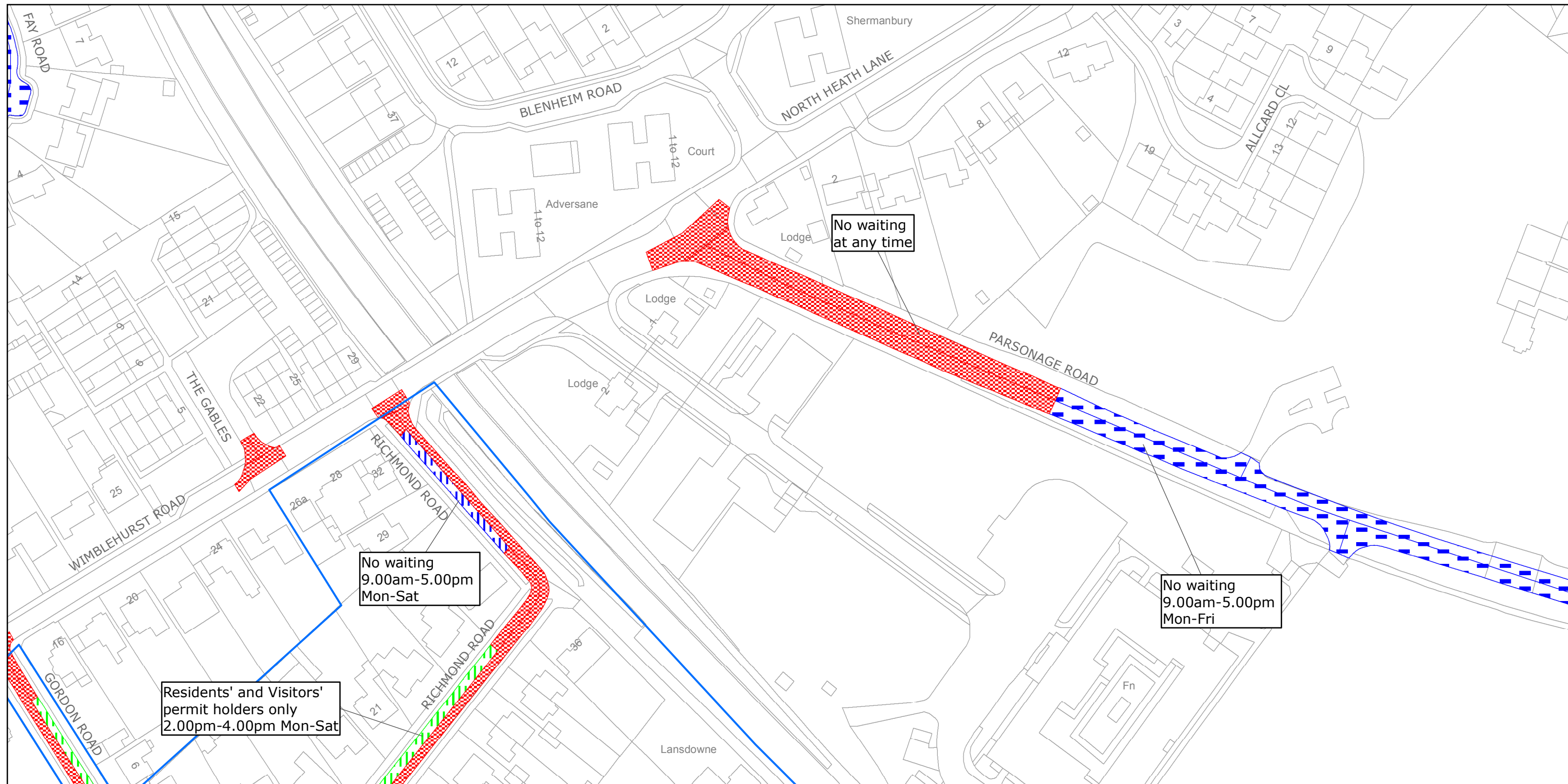
Reproduced from or based upon 2013 Ordnance Survey material with permission of the Controller of HMSO (c) Crown Copyright reserved.
Unauthorised reproduction infringes Crown copyright and may lead to prosecution or civil proceedings West Sussex County Council Licence No. 100023447

TILE REF NO: TQ1730SWN

SHEET ISSUE NO 10
SHEET ACTIVE FROM - 03/10/2016



SCALE:
1:1250
at A3 size



West Sussex County Council
Highways & Transport
The Grange
Tower Street
Chichester
West Sussex
PO19 1RH

HORSHAM DISTRICT: HORSHAM AND HORSHAM NORTH WAITING RESTRICTIONS

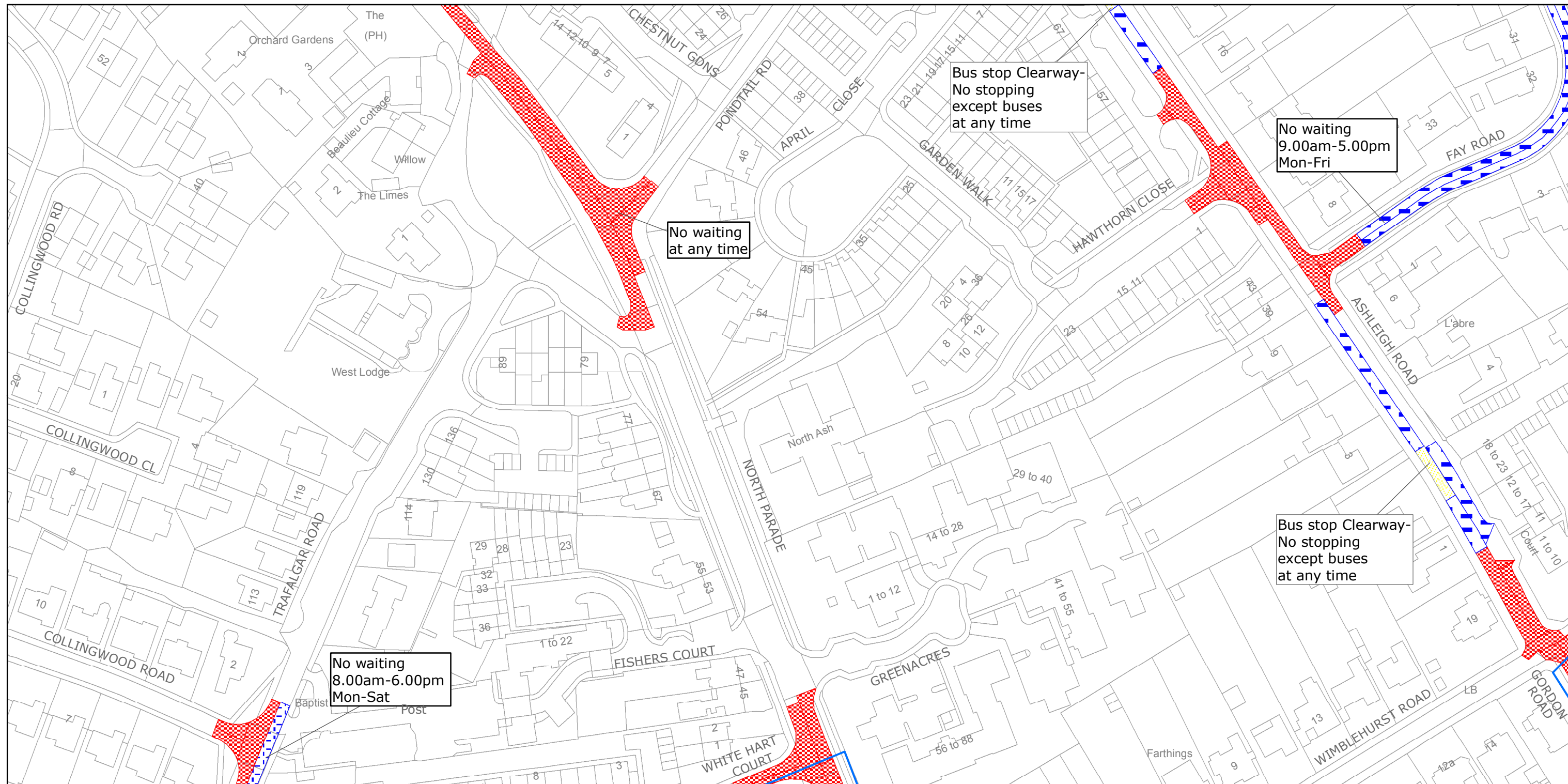
Reproduced from or based upon 2013 Ordnance Survey material with permission of the Controller of HMSO (c) Crown Copyright reserved.
Unauthorised reproduction infringes Crown copyright and may lead to prosecution or civil proceedings West Sussex County Council Licence No. 100023447

TILE REF NO:
TQ1731NEN

SHEET ISSUE NO 4
SHEET ACTIVE FROM - 03/10/2016



SCALE:
1:1250
at A3 size



West Sussex County Council
Highways & Transport
The Grange
Tower Street
Chichester
West Sussex
PO19 1RH

HORSHAM DISTRICT: HORSHAM
WAITING RESTRICTIONS

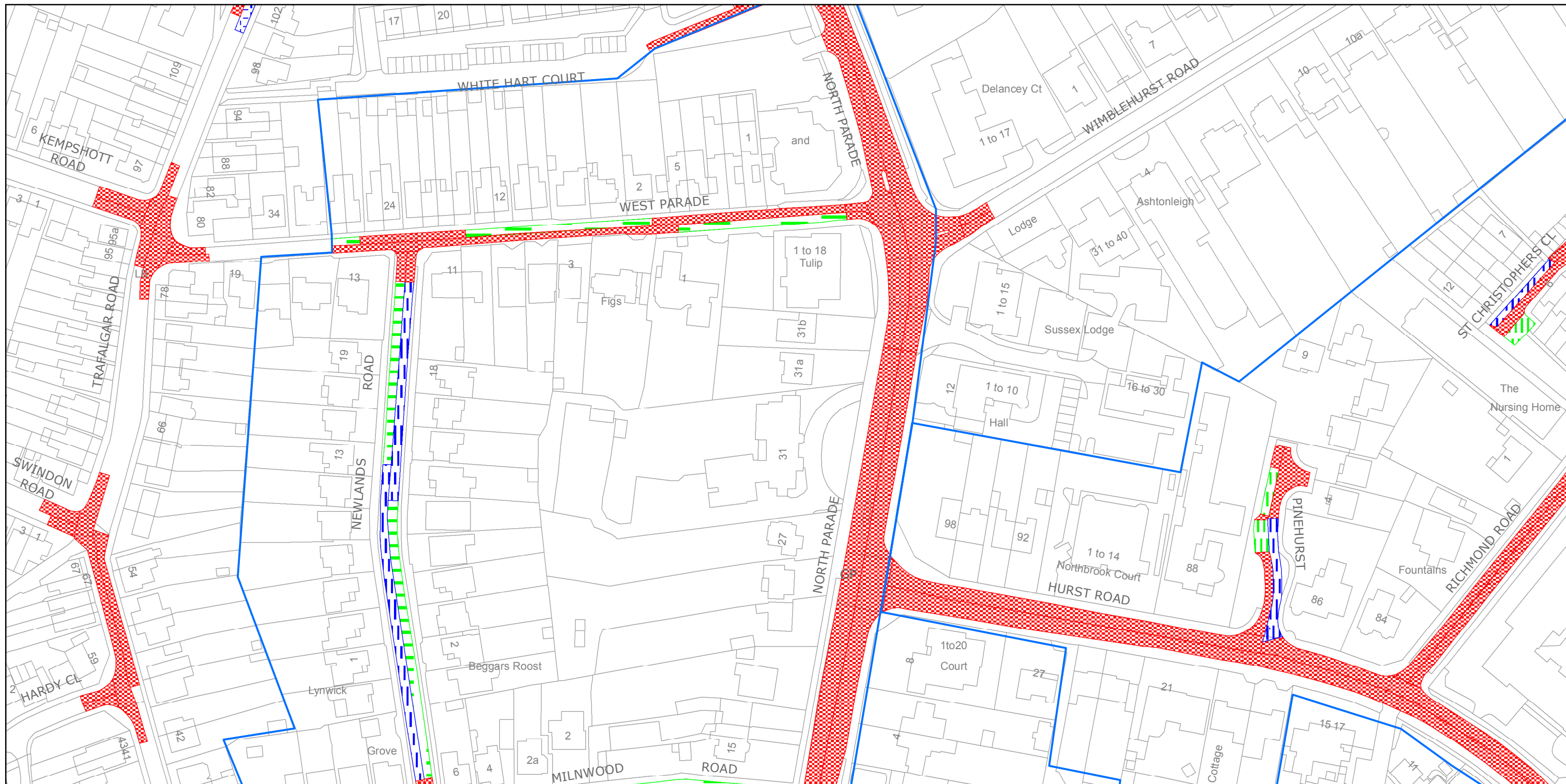
Reproduced from or based upon 2013 Ordnance Survey material with permission of the Controller of HMSO (c) Crown Copyright reserved.
Unauthorised reproduction infringes Crown copyright and may lead to prosecution or civil proceedings West Sussex County Council Licence No. 100023447

TILE REF NO:
TQ1731NWN

SHEET ISSUE NO 5
SHEET ACTIVE FROM - 03/10/2016



SCALE:
1:1250
at A3 size



West Sussex County Council
Highways & Transport
The Grange
Tower Street
Chichester
West Sussex
PO19 1RH

HORSHAM DISTRICT: HORSHAM
WAITING RESTRICTIONS

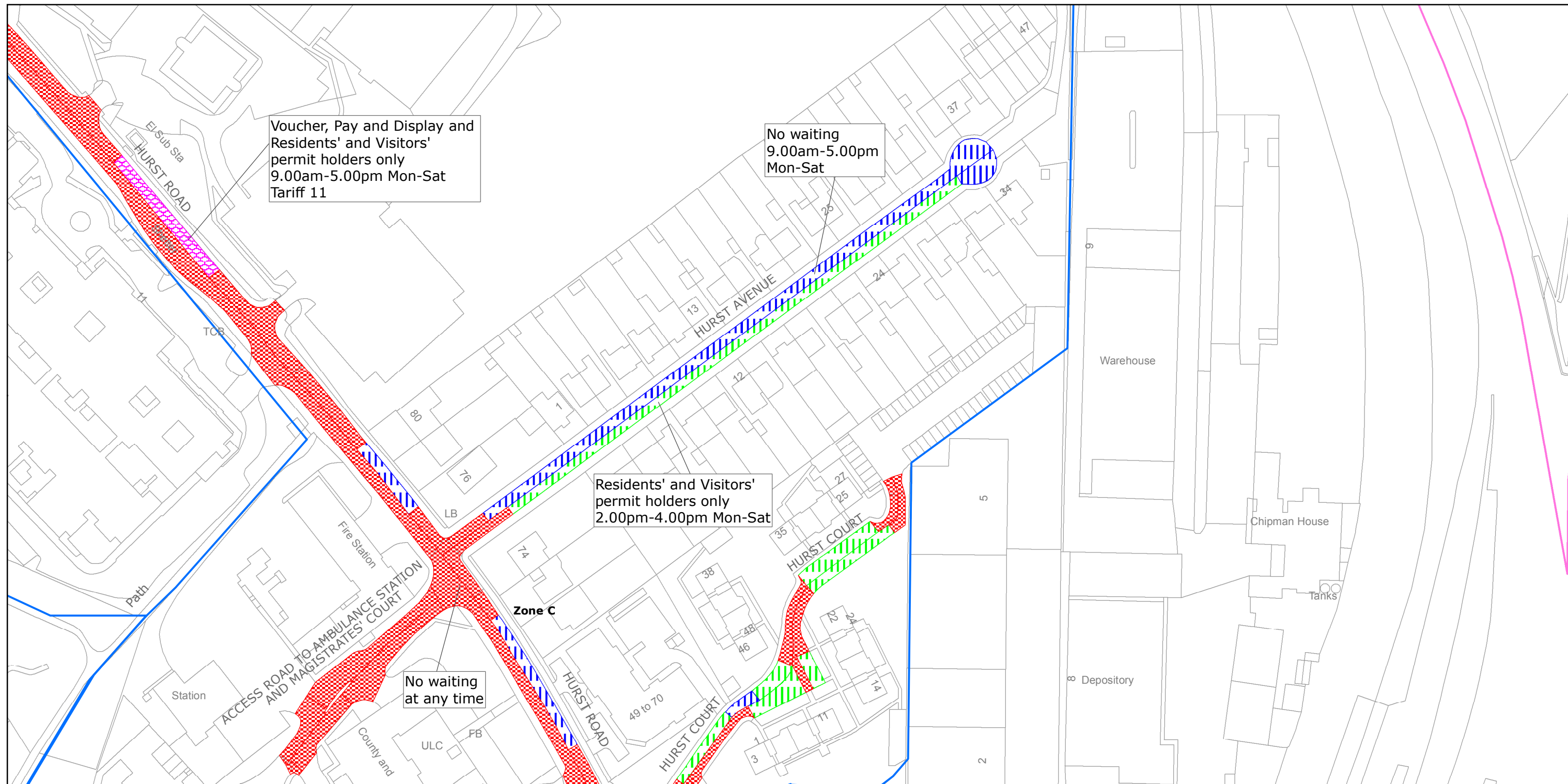
Reproduced from or based upon 2013 Ordnance Survey material with permission of the Controller of HMSO (c) Crown Copyright reserved.
Unauthorised reproduction infringes Crown copyright and may lead to prosecution or civil proceedings West Sussex County Council Licence No. 100023447

TILE REF NO:
TQ1731NWS

SHEET ISSUE NO 4
SHEET ACTIVE FROM - 03/10/2016



SCALE:
1:1250
at A3 size



West Sussex County Council
Highways & Transport
The Grange
Tower Street
Chichester
West Sussex
PO19 1RH

HORSHAM DISTRICT: HORSHAM

WAITING RESTRICTIONS

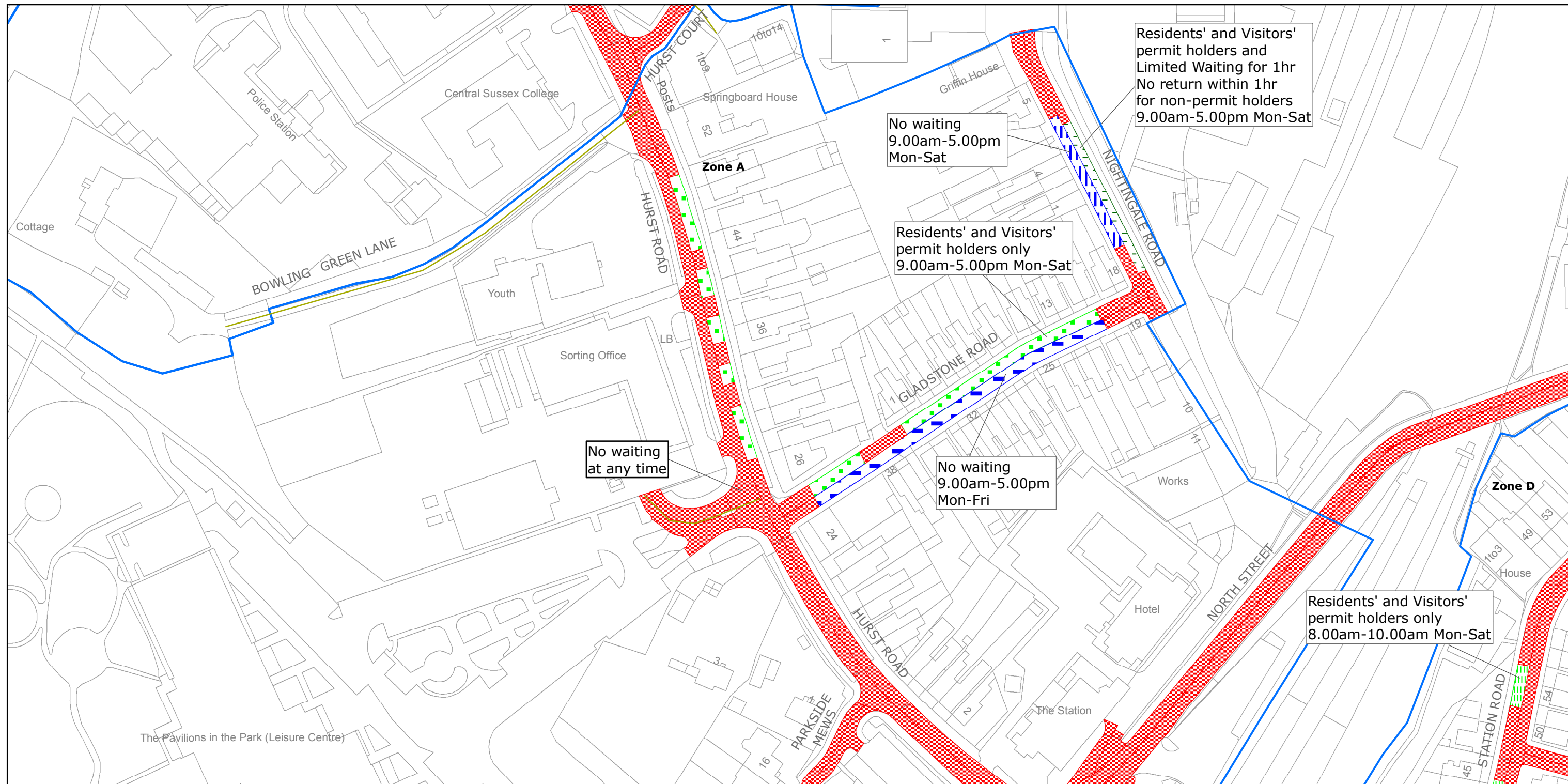
Reproduced from or based upon 2013 Ordnance Survey material with permission of the Controller of HMSO (c) Crown Copyright reserved.
Unauthorised reproduction infringes Crown copyright and may lead to prosecution or civil proceedings West Sussex County Council Licence No. 100023447

TILE REF NO: TQ1731SEN

SHEET ISSUE NO 3
SHEET ACTIVE FROM - 03/10/2016



SCALE:
1:1250
at A3 size



West Sussex County Council
Highways & Transport
The Grange
Tower Street
Chichester
West Sussex
PO19 1RH

HORSHAM DISTRICT: HORSHAM
WAITING RESTRICTIONS

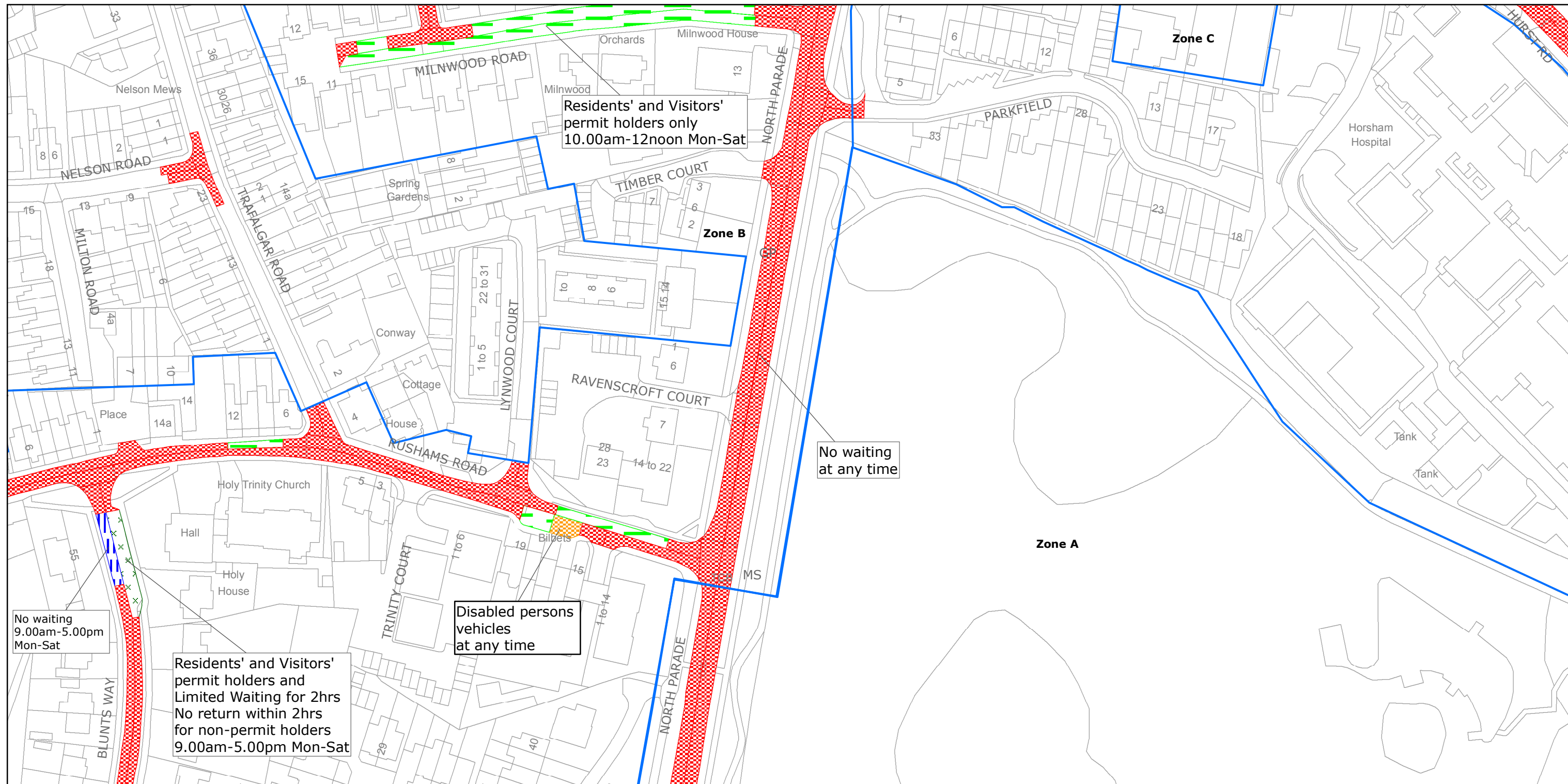
Reproduced from or based upon 2013 Ordnance Survey material with permission of the Controller of HMSO (c) Crown Copyright reserved.
Unauthorised reproduction infringes Crown copyright and may lead to prosecution or civil proceedings West Sussex County Council Licence No. 100023447

TILE REF NO:
TQ1731SES

SHEET ISSUE NO 5
SHEET ACTIVE FROM - 03/10/2016



SCALE:
1:1250
at A3 size



West Sussex County Council
Highways & Transport
The Grange
Tower Street
Chichester
West Sussex
PO19 1RH

HORSHAM DISTRICT: HORSHAM

WAITING RESTRICTIONS

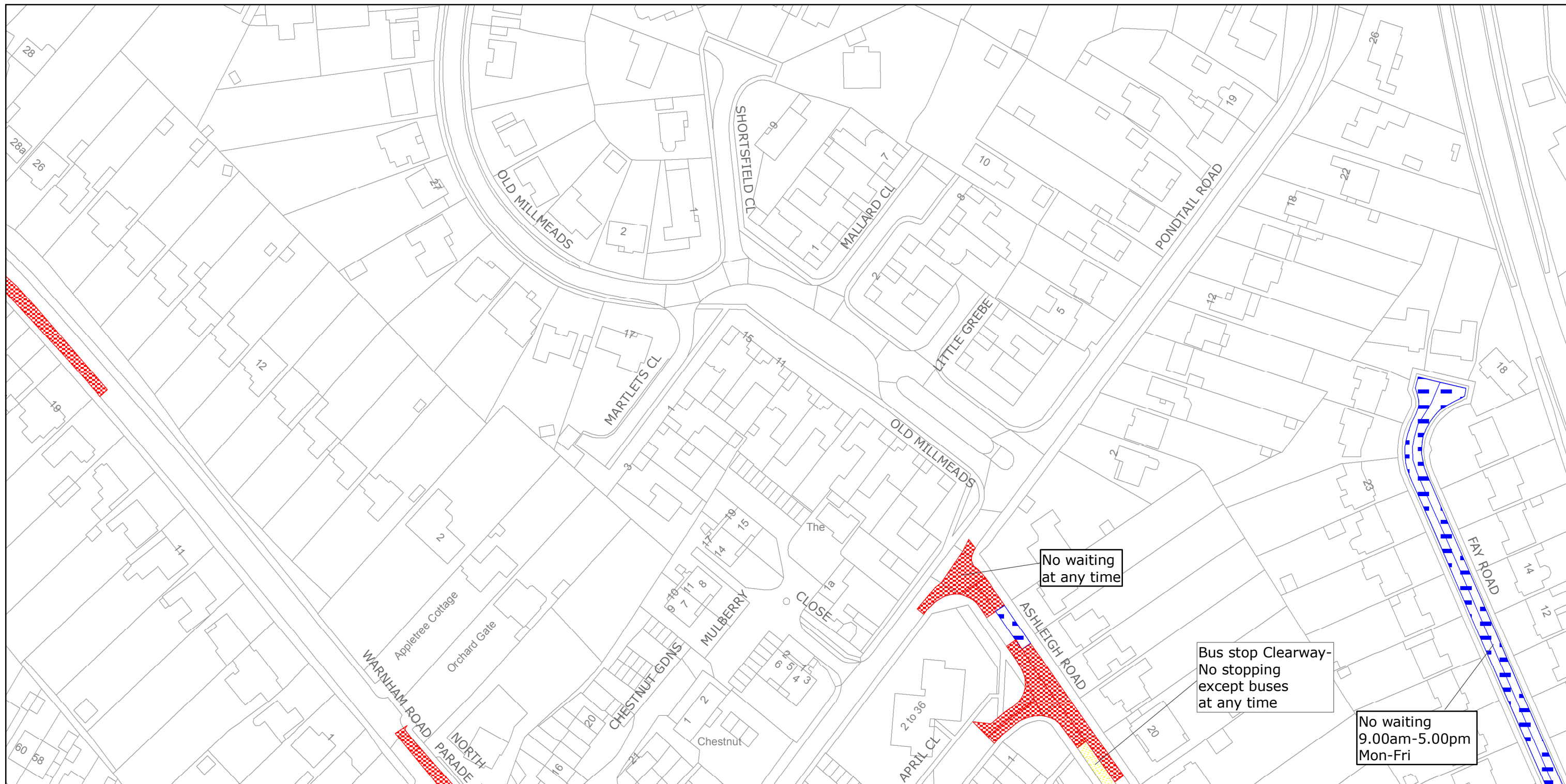
Reproduced from or based upon 2013 Ordnance Survey material with permission of the Controller of HMSO (c) Crown Copyright reserved.
Unauthorised reproduction infringes Crown copyright and may lead to prosecution or civil proceedings West Sussex County Council Licence No. 100023447

TILE REF NO:
TQ1731SWN

SHEET ISSUE NO 6
SHEET ACTIVE FROM - 03/10/2016



SCALE:
1:1250
at A3 size



West Sussex County Council
Highways & Transport
The Grange
Tower Street
Chichester
West Sussex
PO19 1RH

HORSHAM DISTRICT: HORSHAM
WAITING RESTRICTIONS

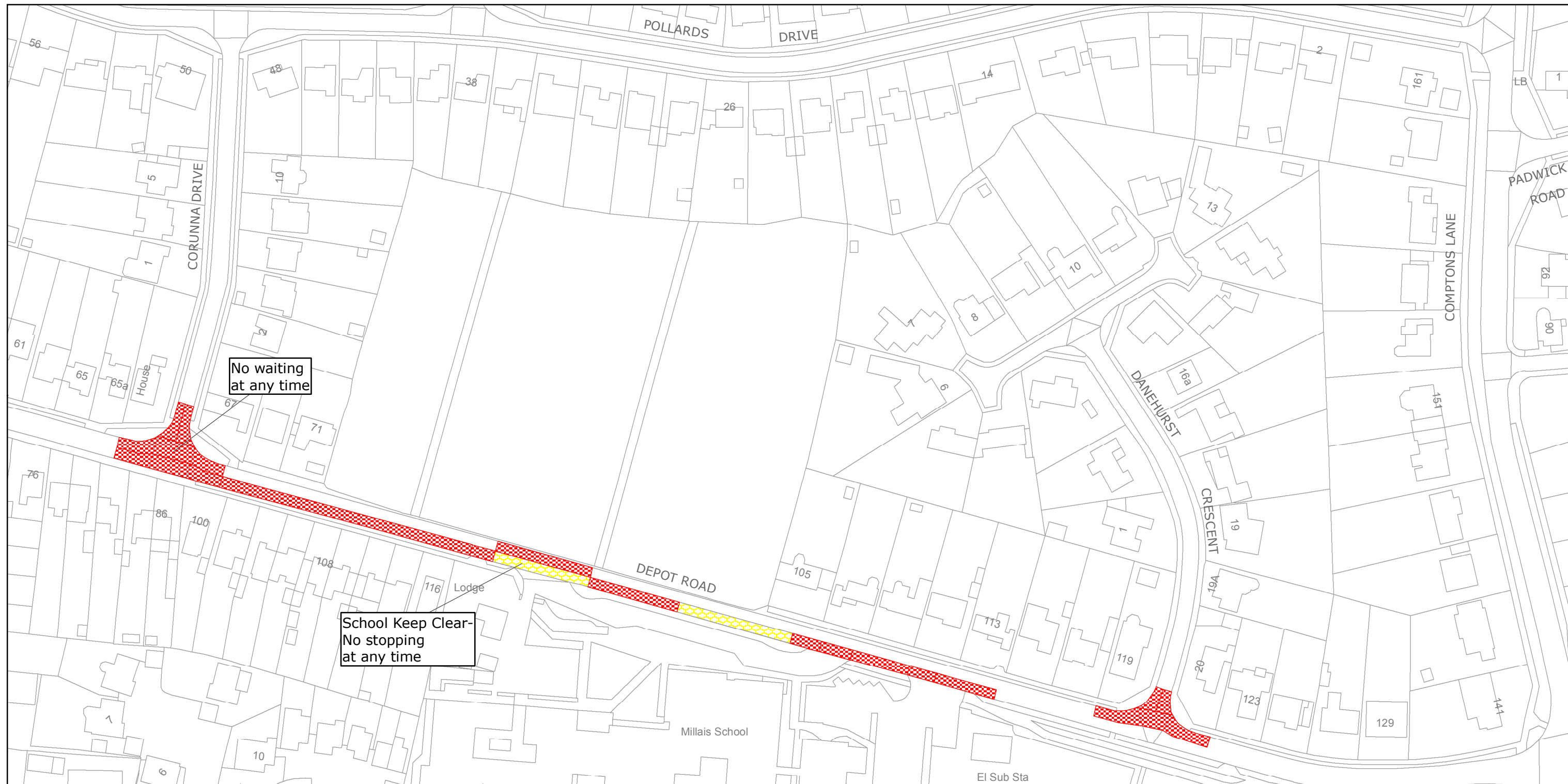
Reproduced from or based upon 2013 Ordnance Survey material with permission of the Controller of HMSO (c) Crown Copyright reserved.
Unauthorised reproduction infringes Crown copyright and may lead to prosecution or civil proceedings West Sussex County Council Licence No. 100023447

TILE REF NO:
TQ1732SWS

SHEET ISSUE NO 5
SHEET ACTIVE FROM - 03/10/2016



SCALE:
1:1250
at A3 size



West Sussex County Council
Highways & Transport
The Grange
Tower Street
Chichester
West Sussex
PO19 1RH

HORSHAM DISTRICT: HORSHAM
WAITING RESTRICTIONS

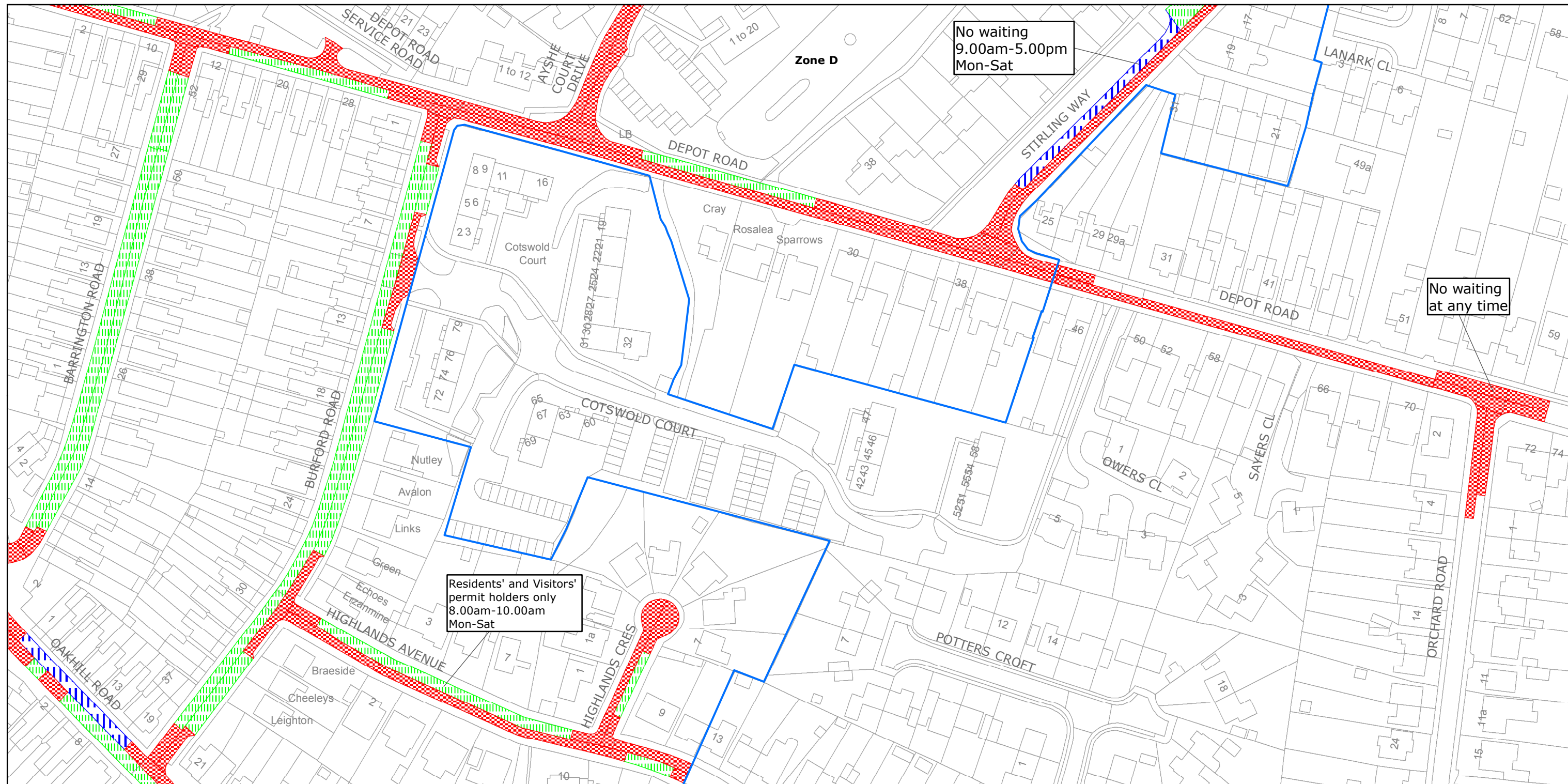
Reproduced from or based upon 2013 Ordnance Survey material with permission of the Controller of HMSO (c) Crown Copyright reserved.
Unauthorised reproduction infringes Crown copyright and may lead to prosecution or civil proceedings West Sussex County Council Licence No. 100023447

TILE REF NO:
TQ1830NEN

SHEET ISSUE NO 5
SHEET ACTIVE FROM - 03/10/2016



SCALE:
1:1250
at A3 size



West Sussex County Council
Highways & Transport
The Grange
Tower Street
Chichester
West Sussex
PO19 1RH

HORSHAM DISTRICT: HORSHAM
WAITING RESTRICTIONS

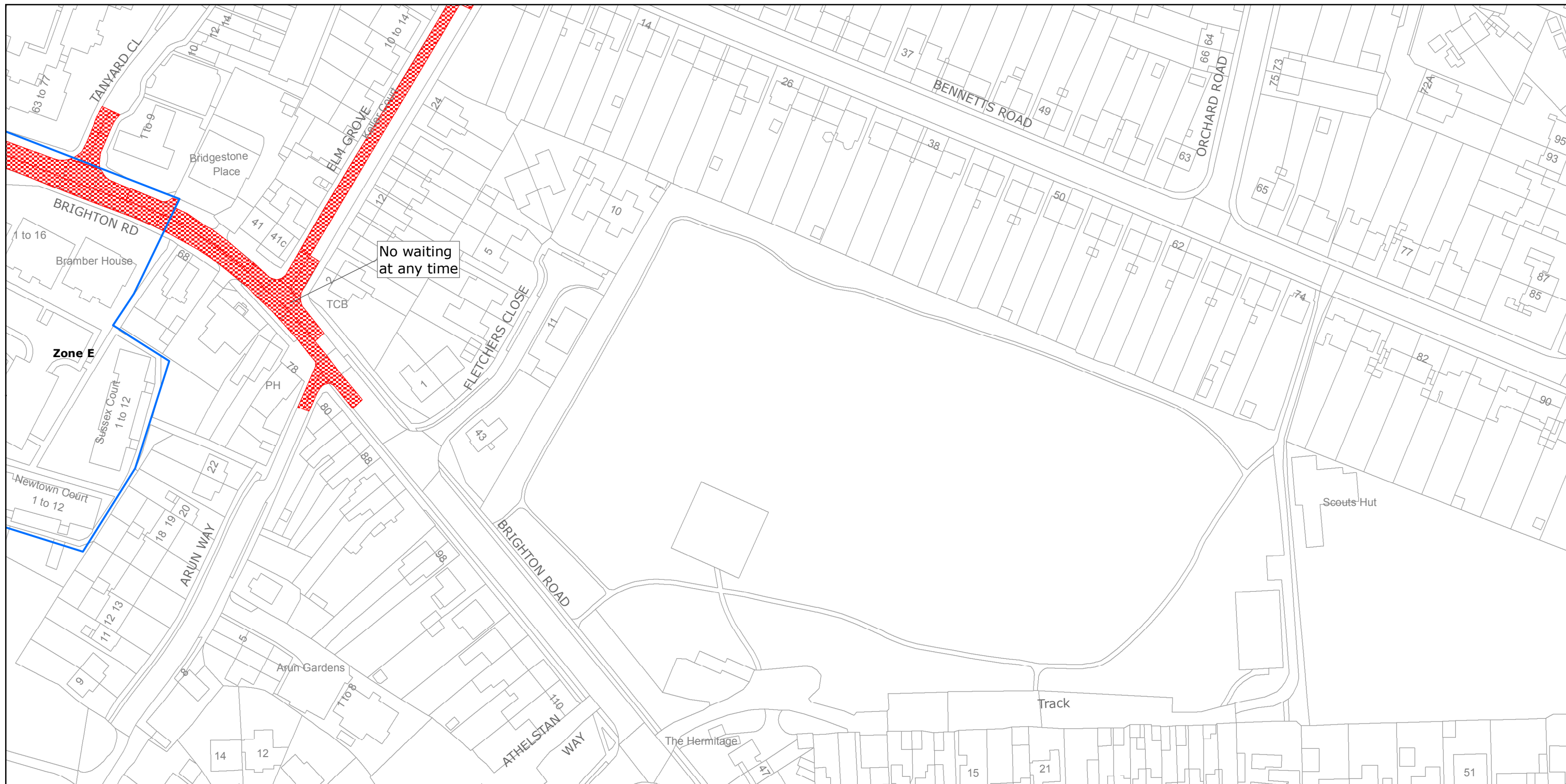
Reproduced from or based upon 2013 Ordnance Survey material with permission of the Controller of HMSO (c) Crown Copyright reserved.
Unauthorised reproduction infringes Crown copyright and may lead to prosecution or civil proceedings West Sussex County Council Licence No. 100023447

TILE REF NO:
TQ1830NWN

SHEET ISSUE NO 6
SHEET ACTIVE FROM - 03/10/2016



SCALE:
1:1250
at A3 size



West Sussex County Council
Highways & Transport
The Grange
Tower Street
Chichester
West Sussex
PO19 1RH

HORSHAM DISTRICT: HORSHAM
WAITING RESTRICTIONS

Reproduced from or based upon 2013 Ordnance Survey material with permission of the Controller of HMSO (c) Crown Copyright reserved.
Unauthorised reproduction infringes Crown copyright and may lead to prosecution or civil proceedings West Sussex County Council Licence No. 100023447

TILE REF NO:
TQ1830SWS

SHEET ISSUE NO 5
SHEET ACTIVE FROM - 03/10/2016



SCALE:
1:1250
at A3 size

